Приложение 6

Графическое описание местоположения границ территориальных зон,
перечень координат характерных точек этих границ п. Сарапулки

Графическое описание местоположения границ территориальных зон

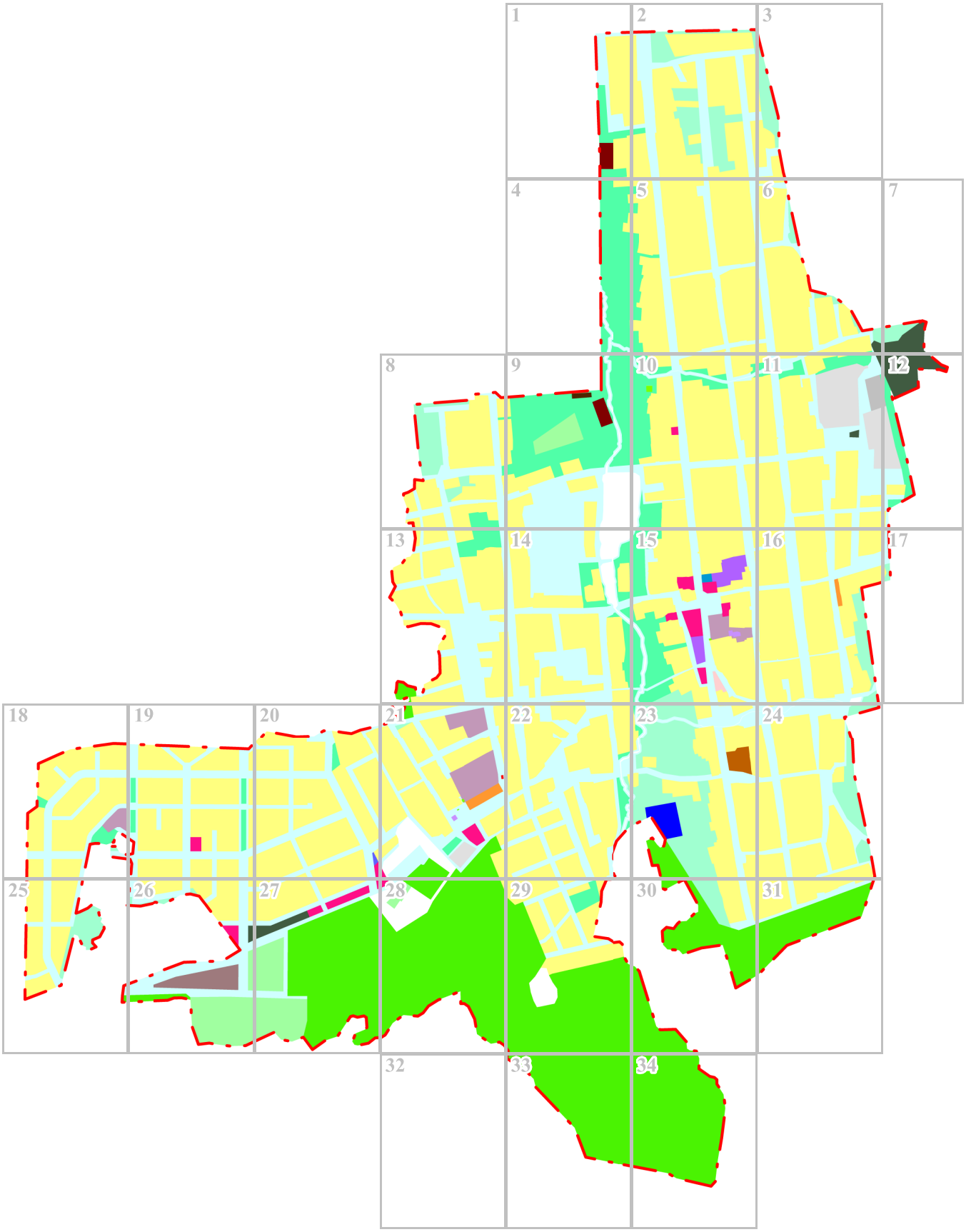

Выносной лист 1

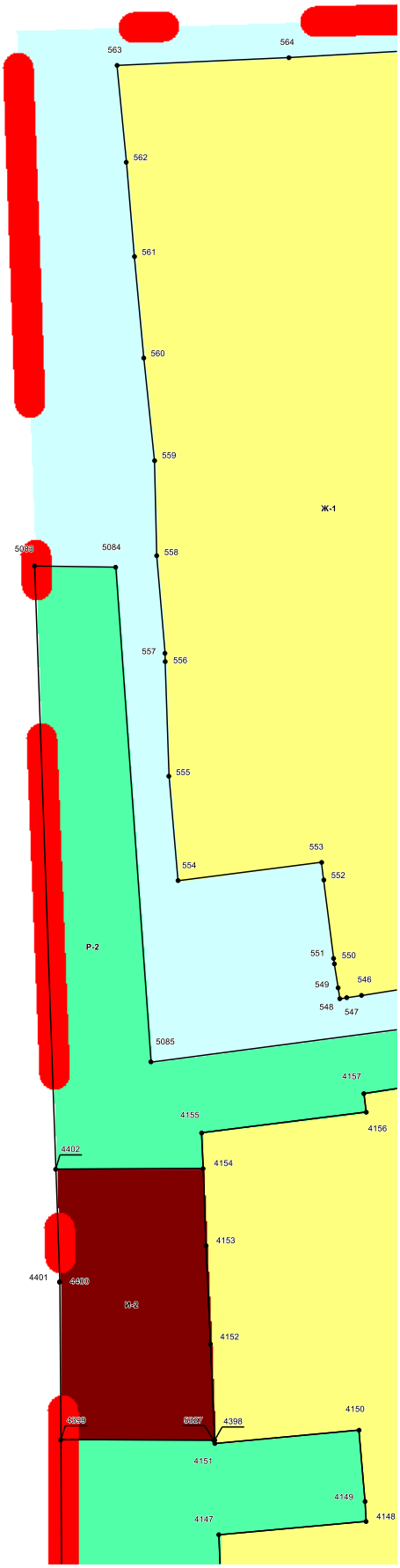

Выносной лист 2

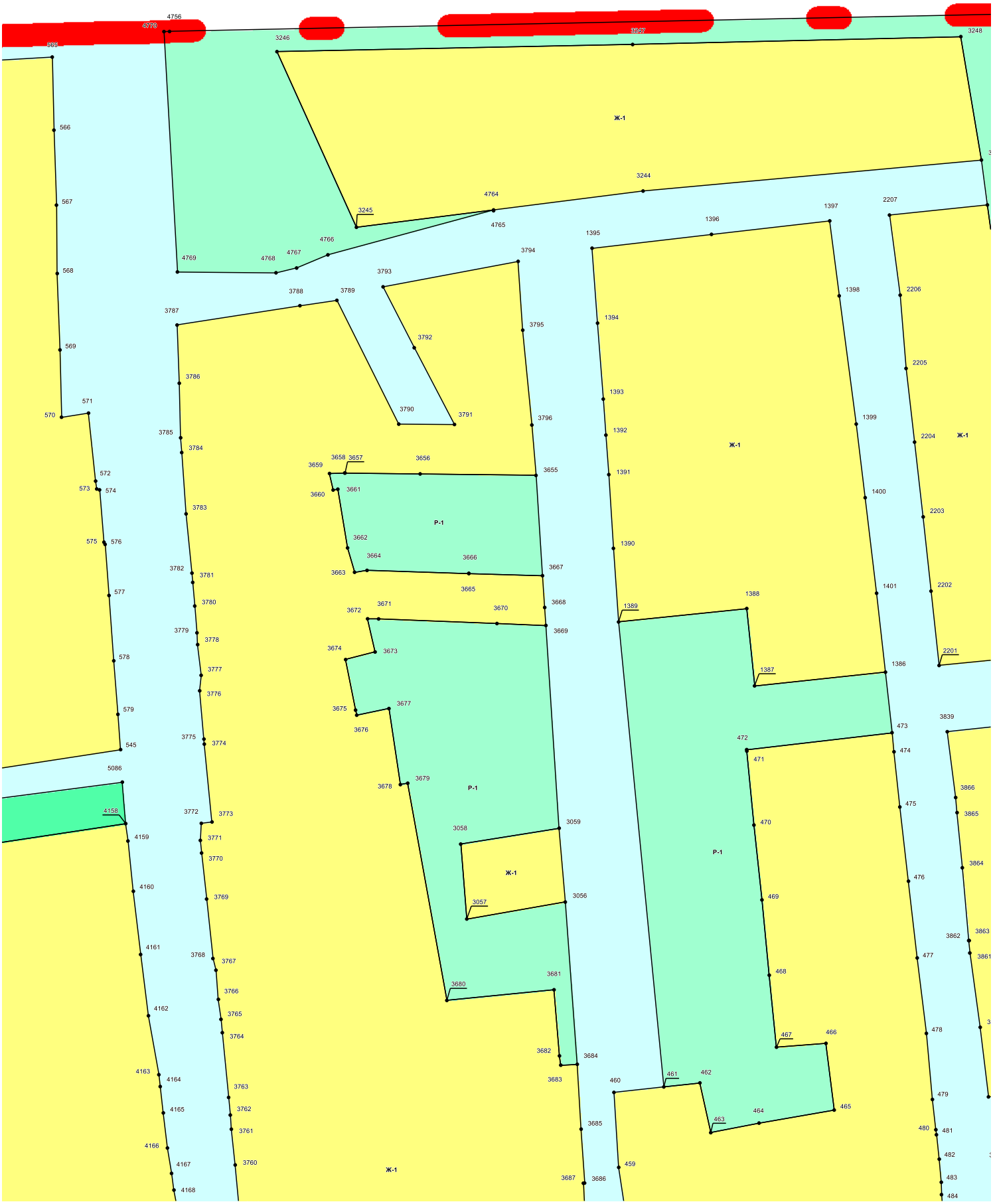

Выносной лист 3

Выносной лист 4

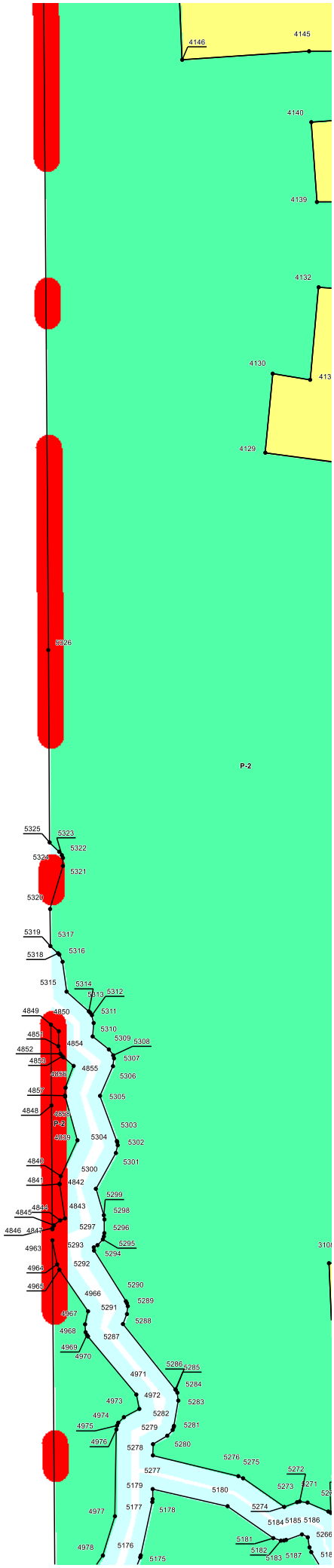

Выносной лист 5

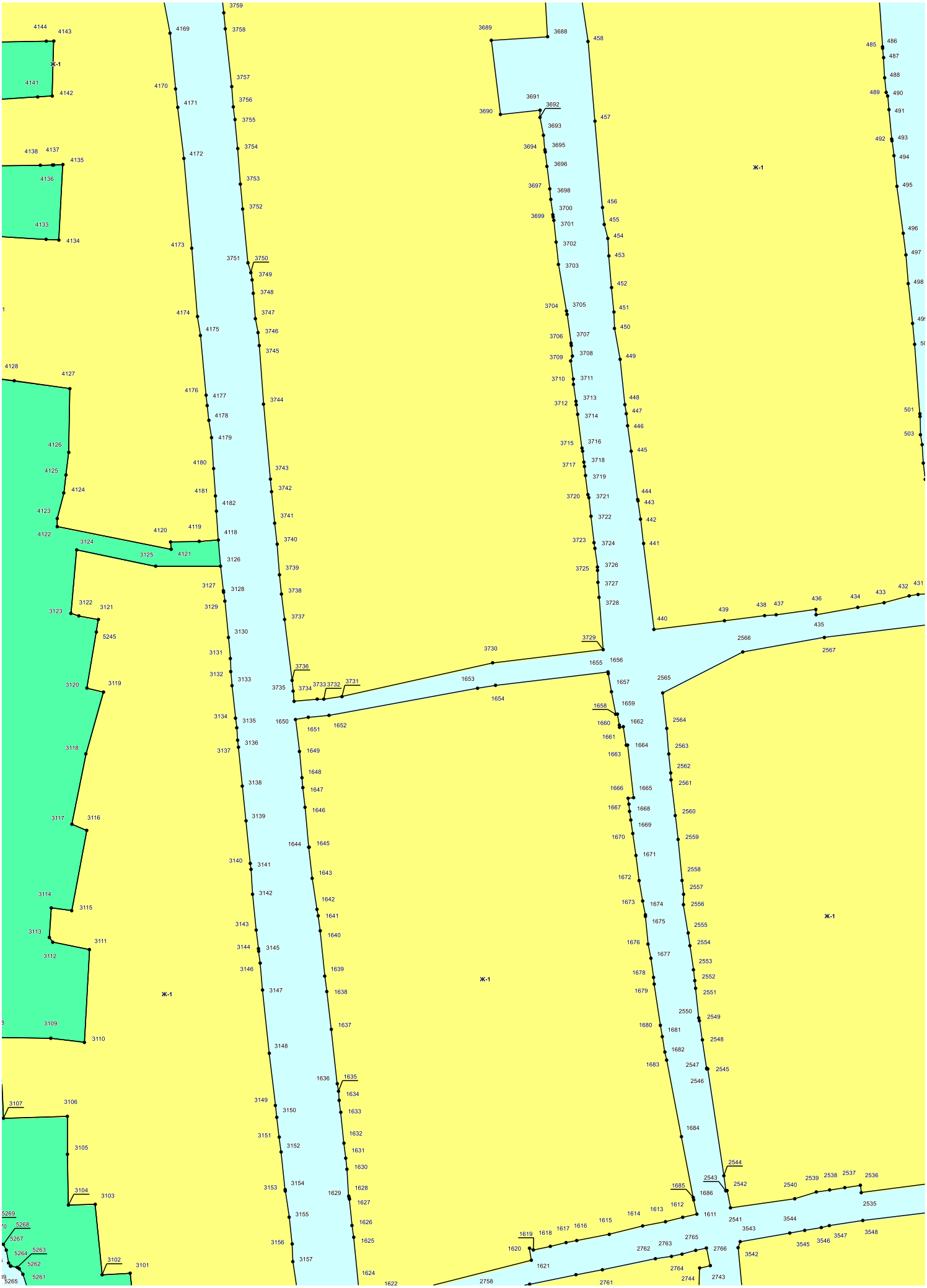

Выносной лист 6

Выносной лист 7

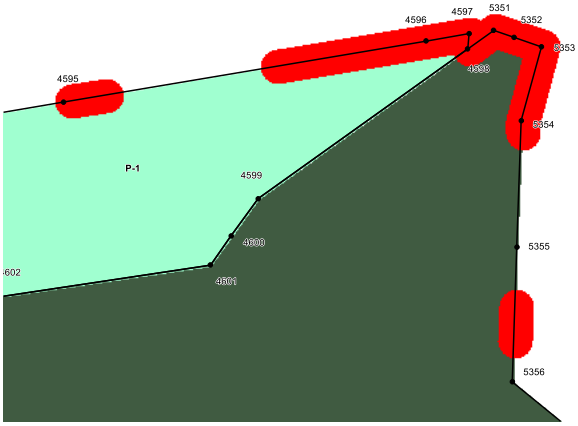

Выносной лист 8

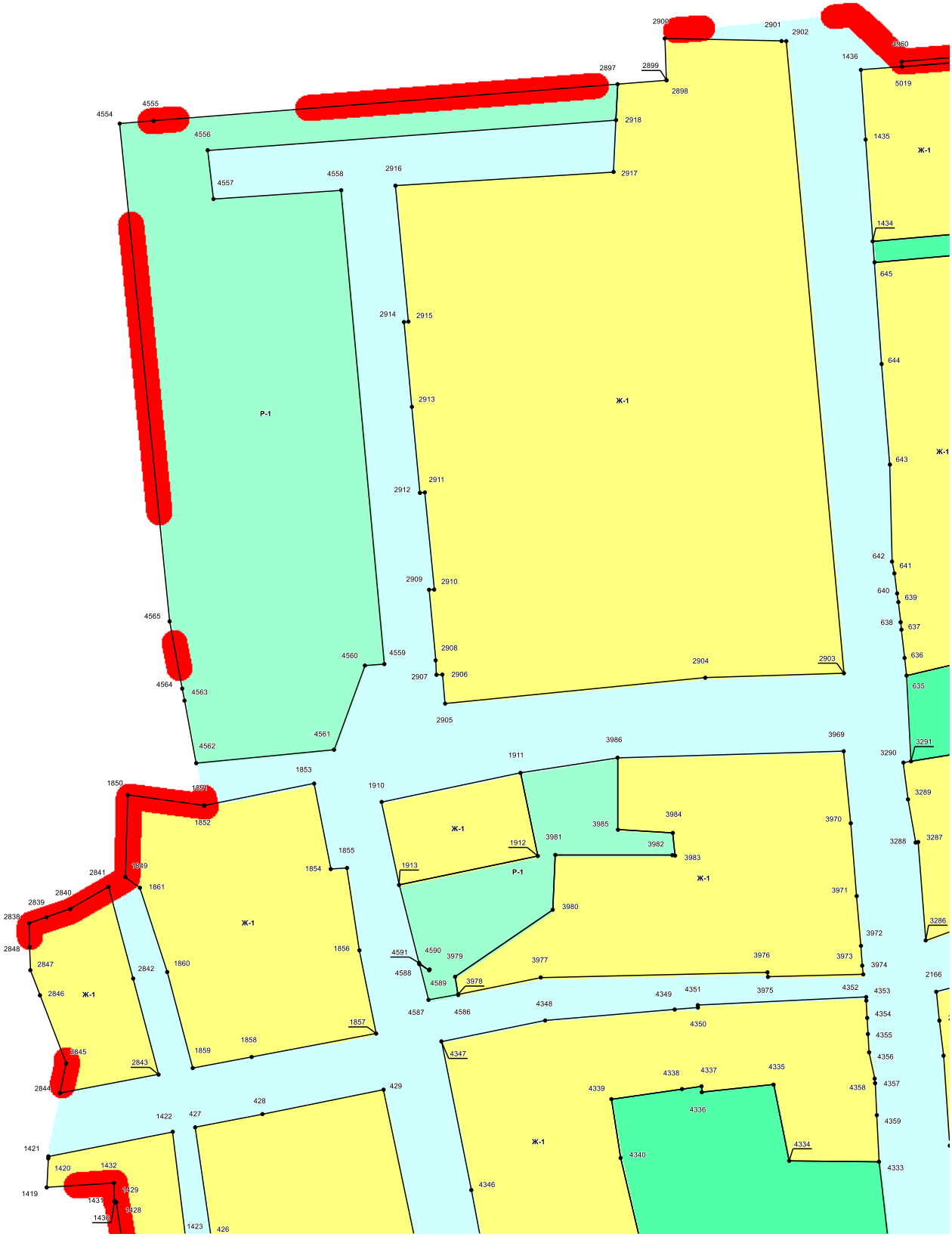

Выносной лист 9

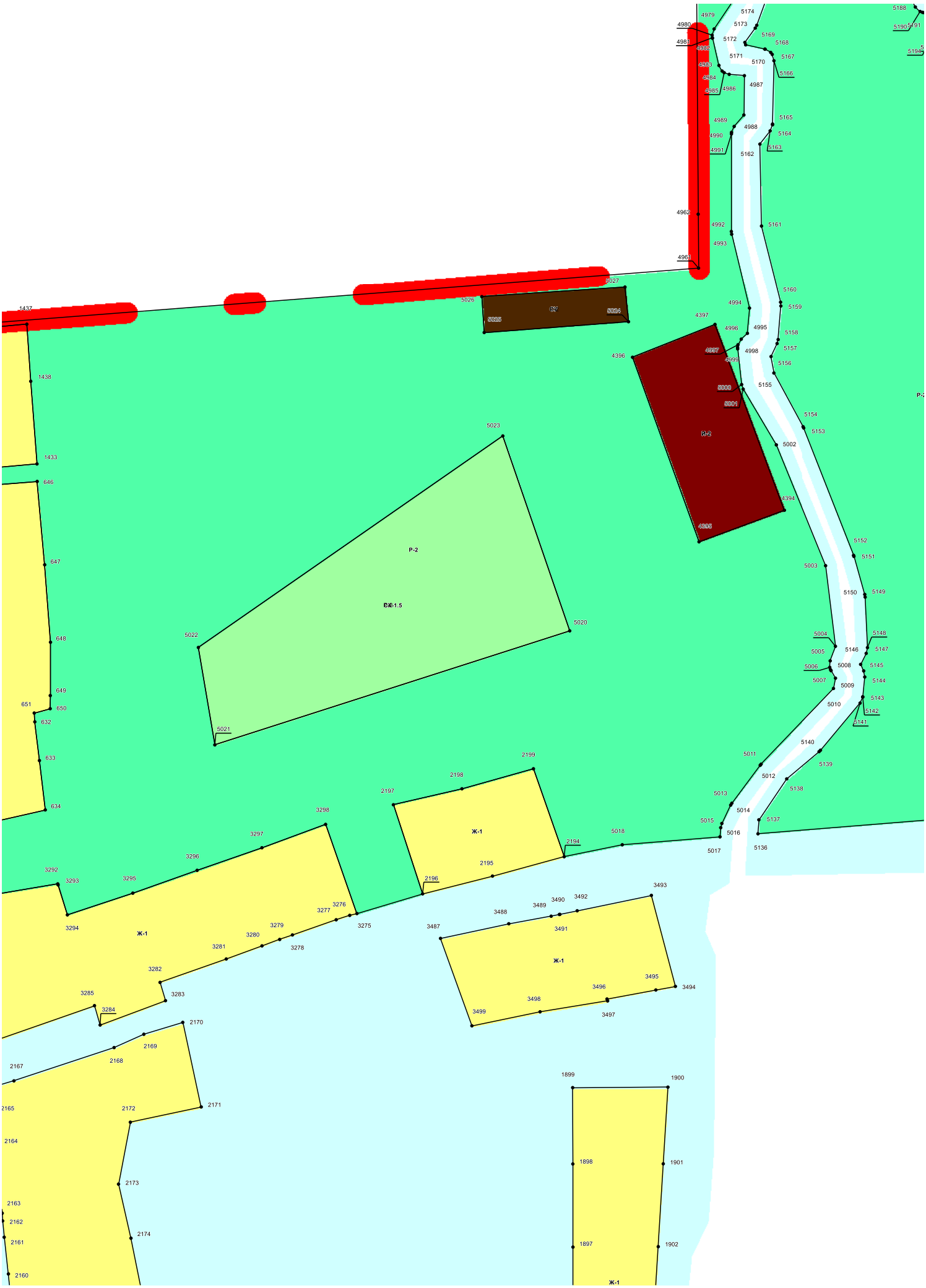

Выносной лист 10

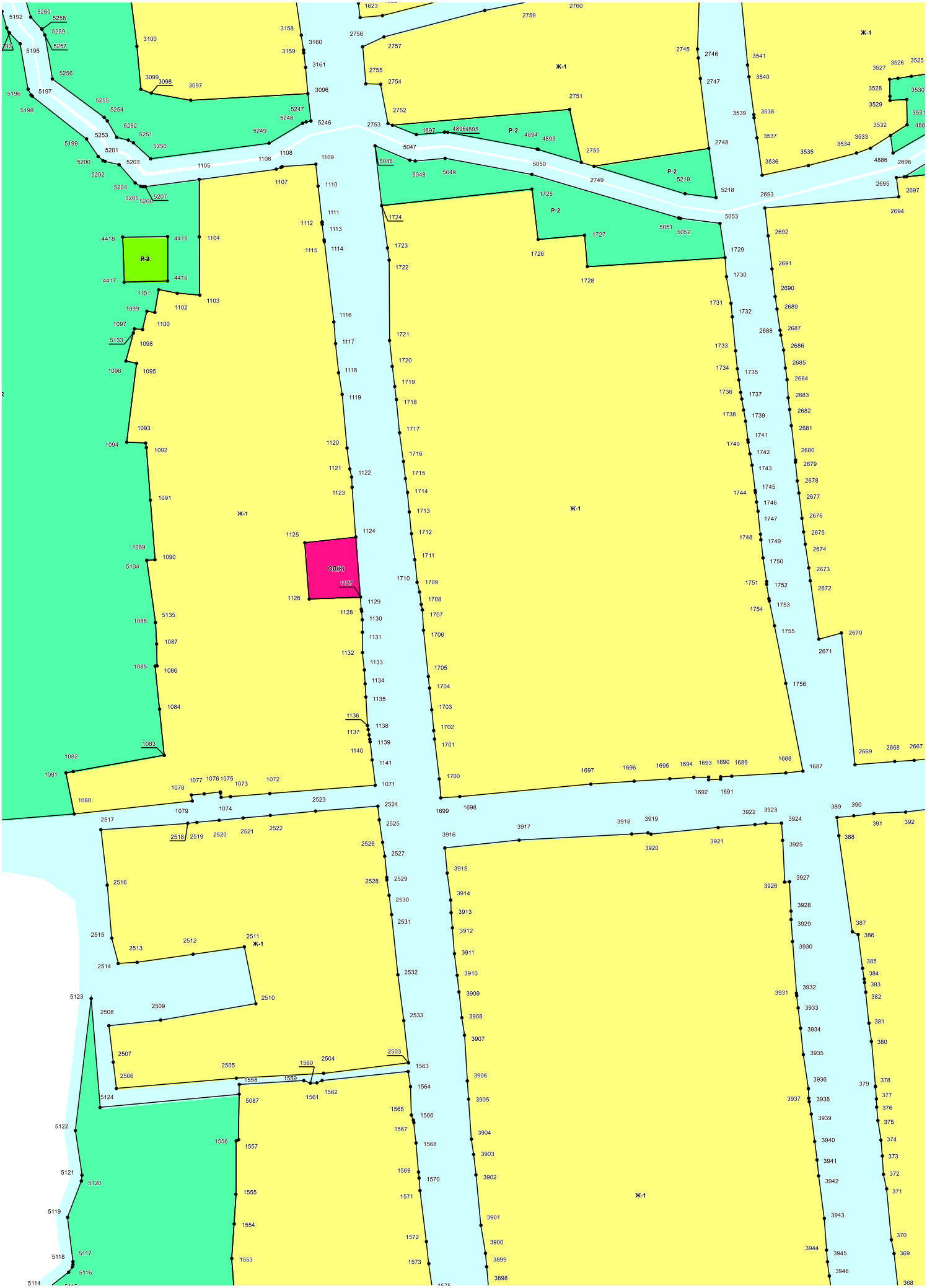

Выносной лист 11

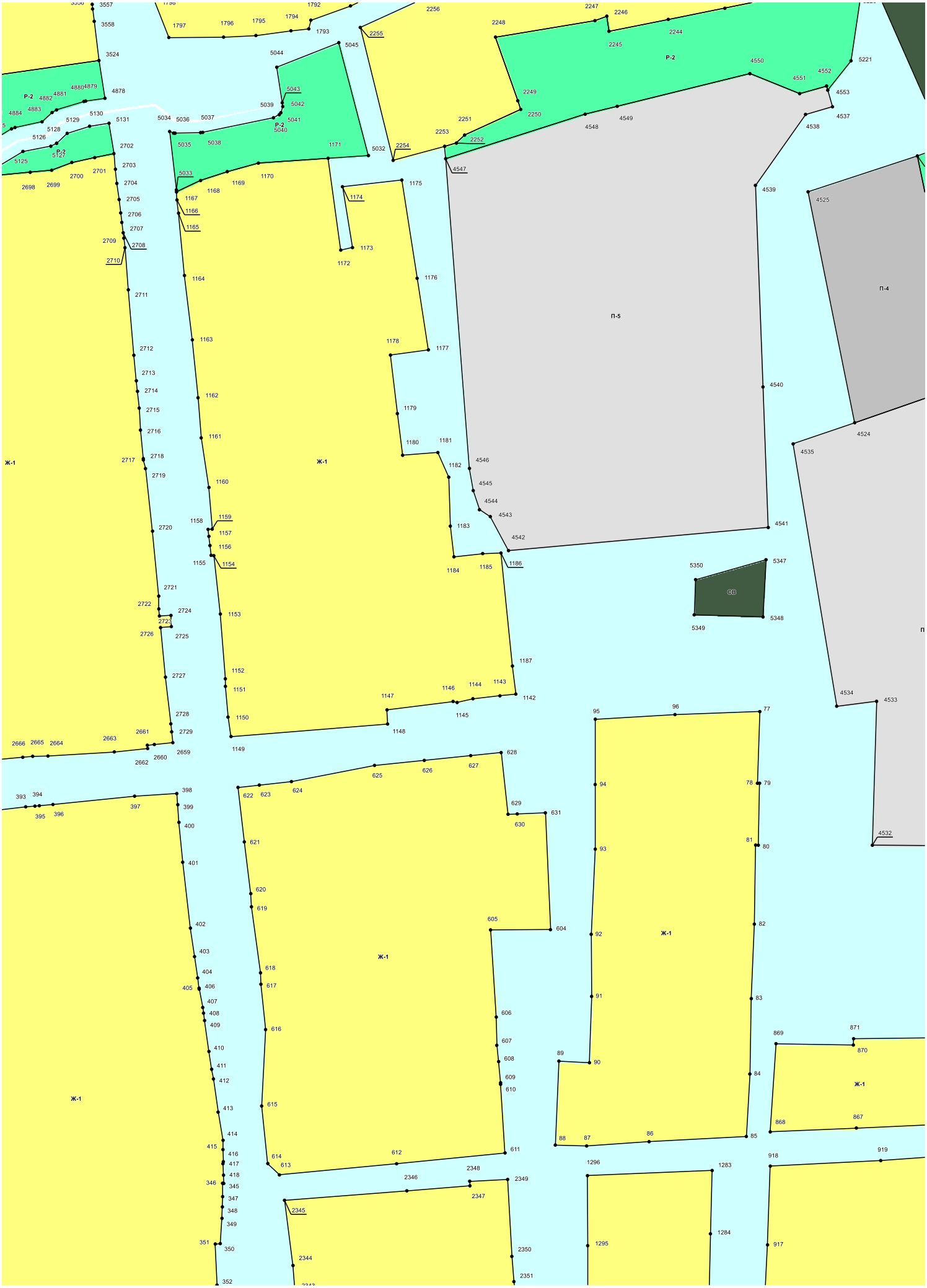

Выносной лист 12

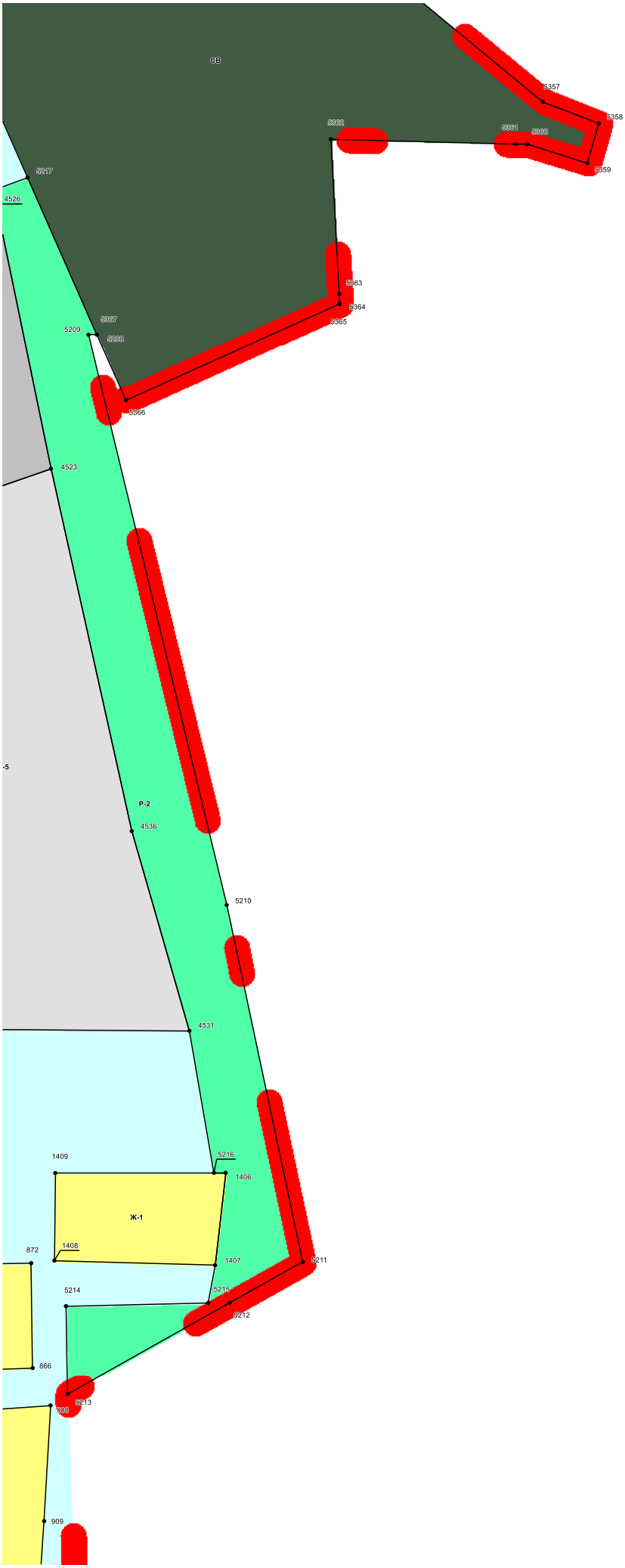

Выносной лист 13

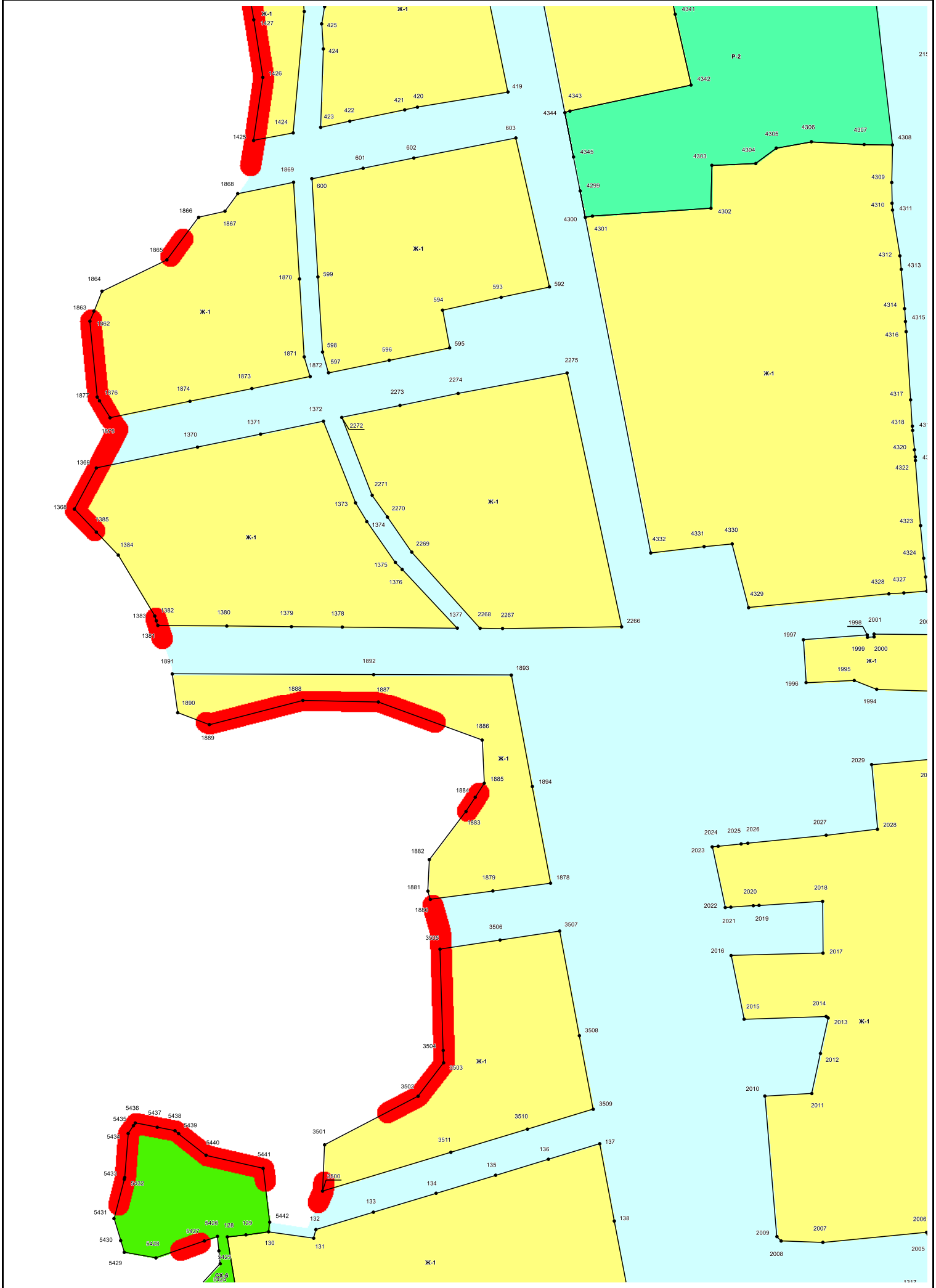

Выносной лист 14

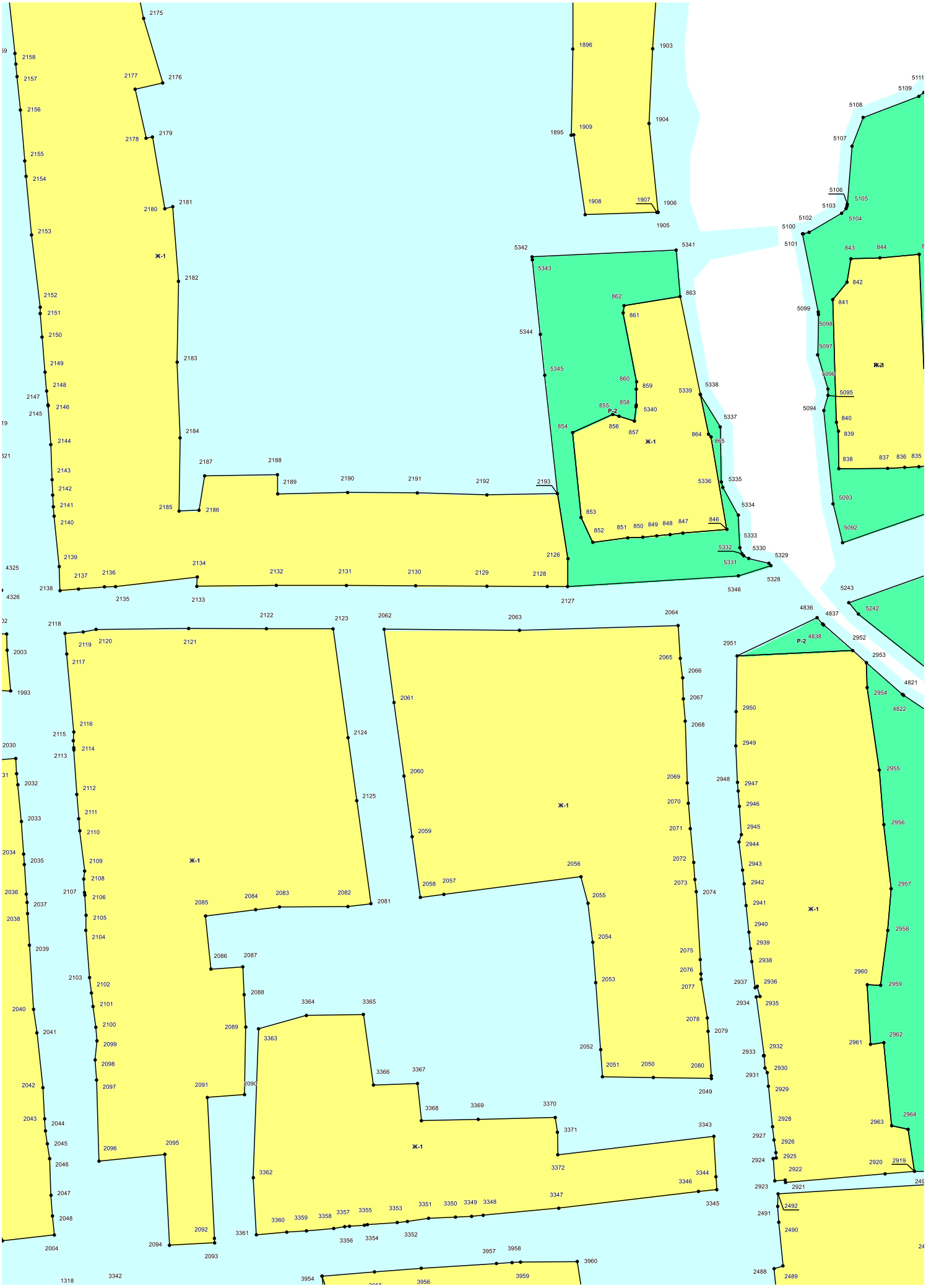

Выносной лист 15

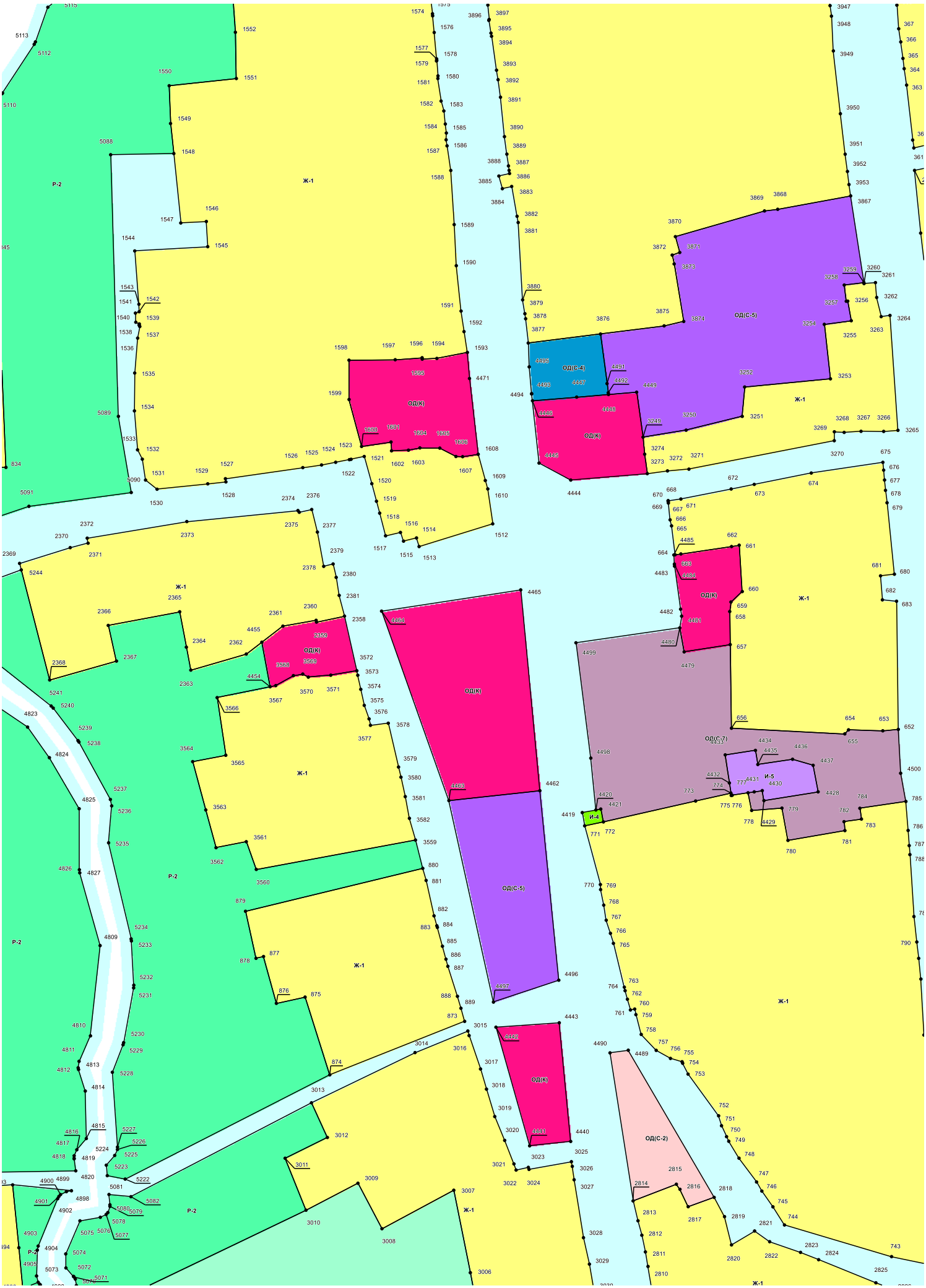

Выносной лист 16

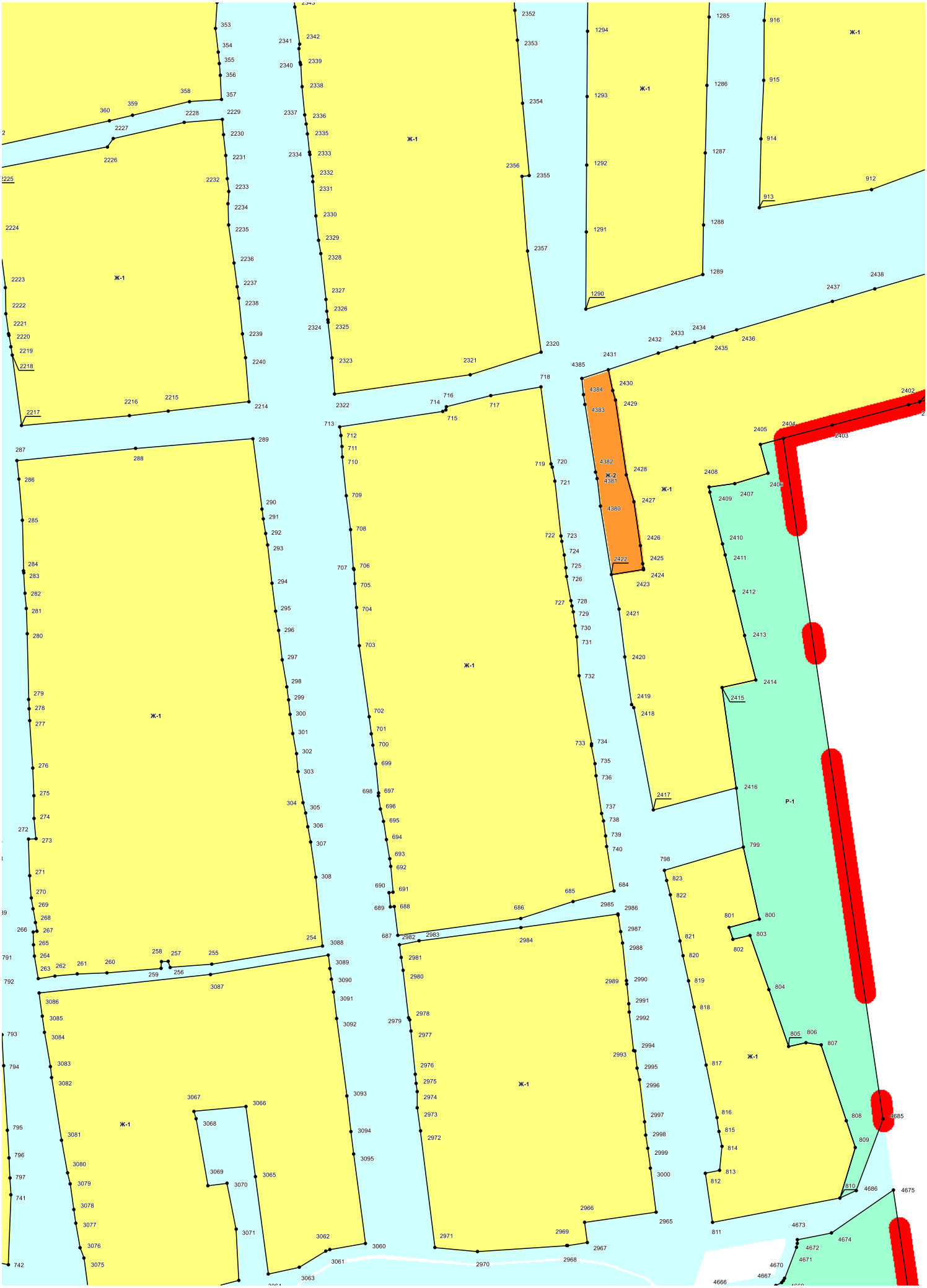

Выносной лист 17

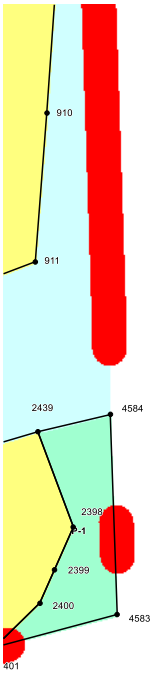

Выносной лист 18

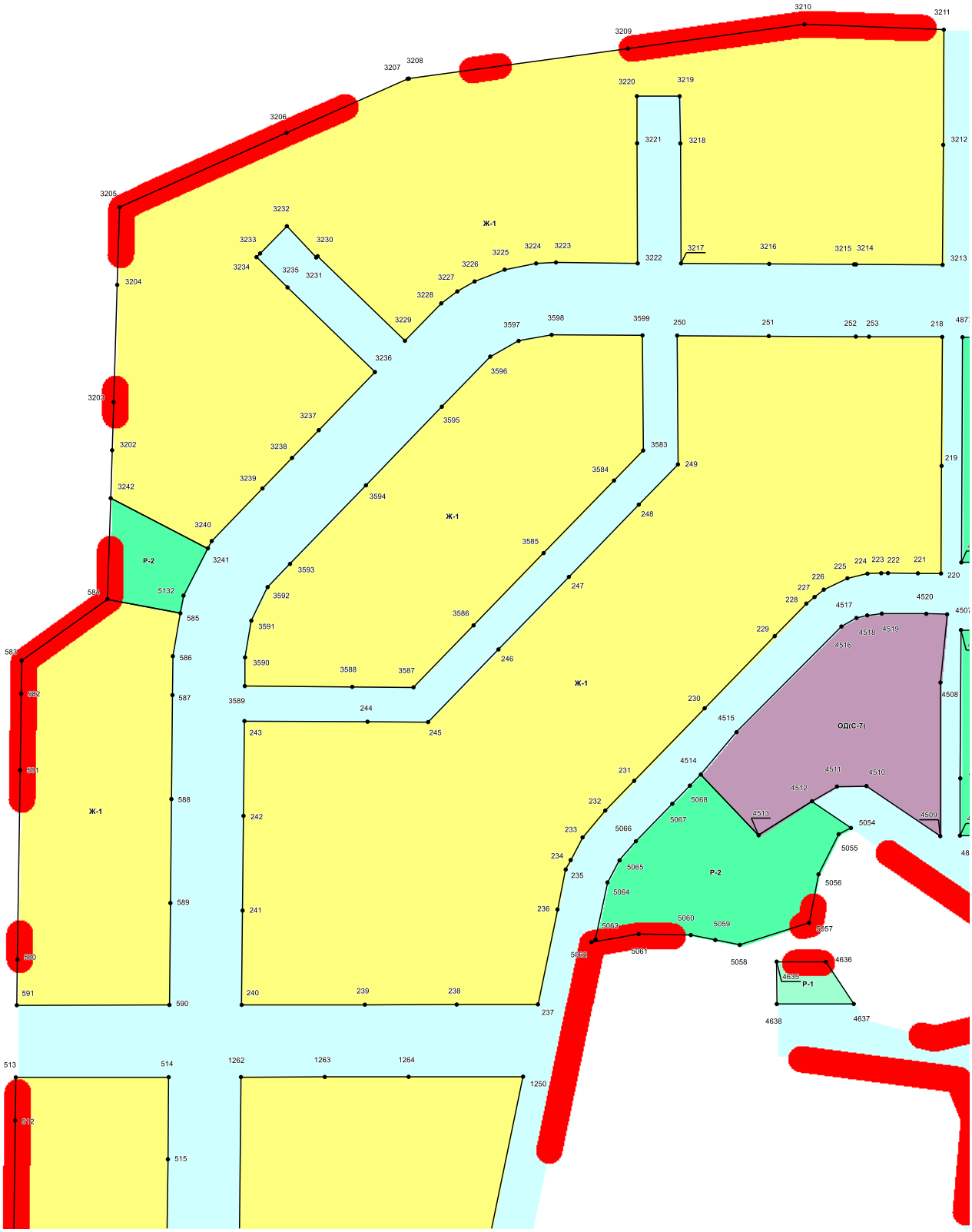

Выносной лист 19

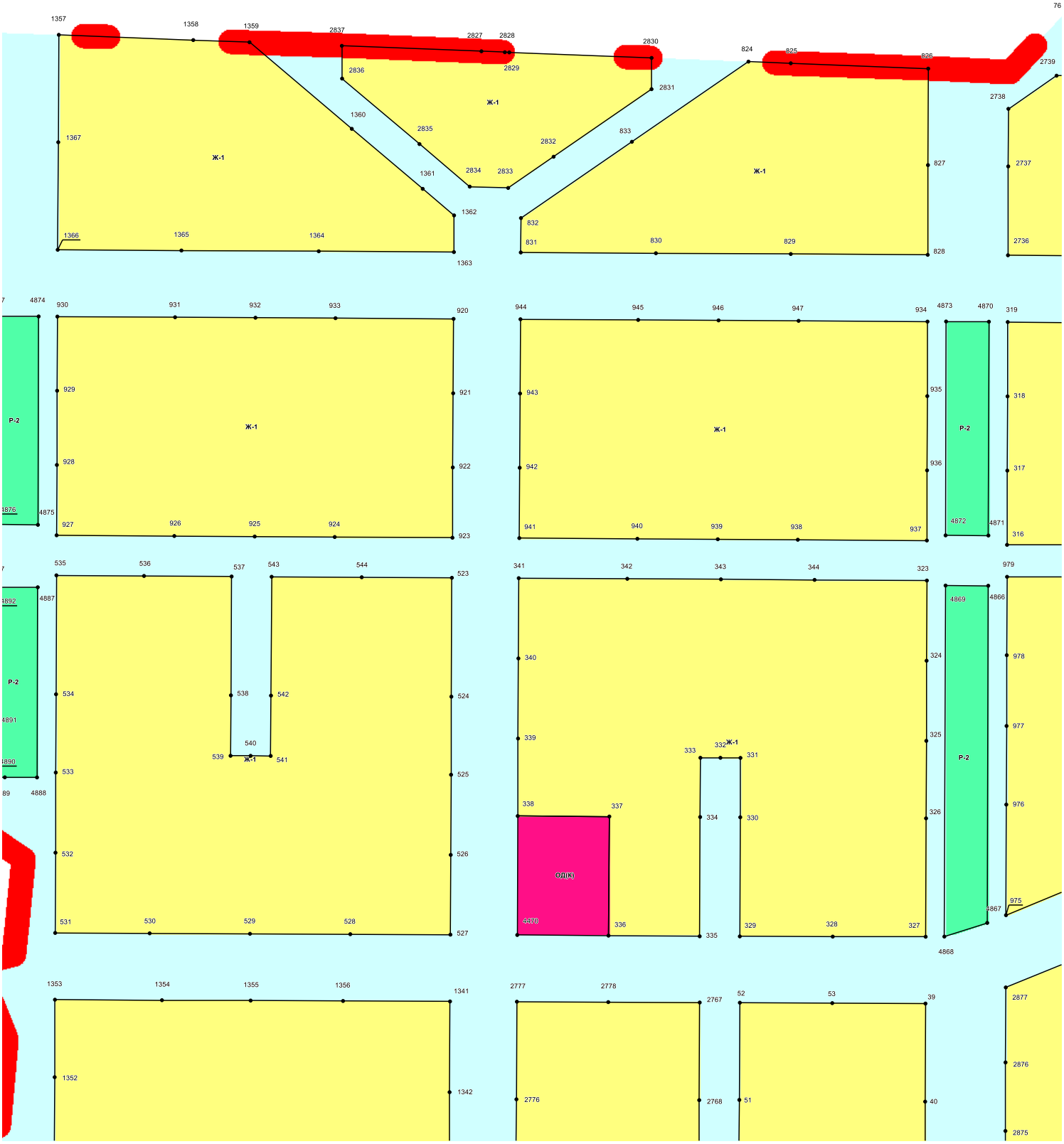

Выносной лист 20

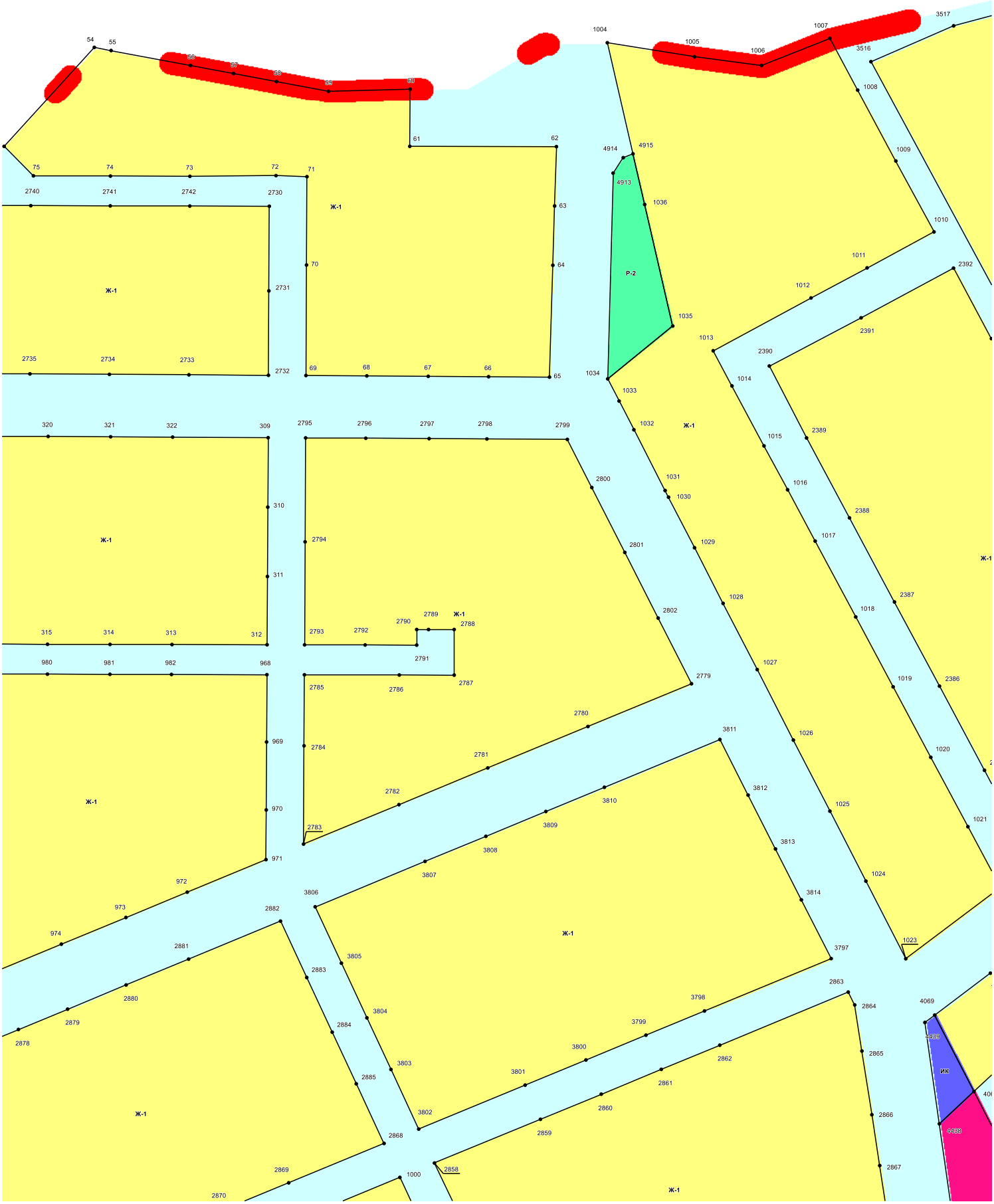

Выносной лист 21

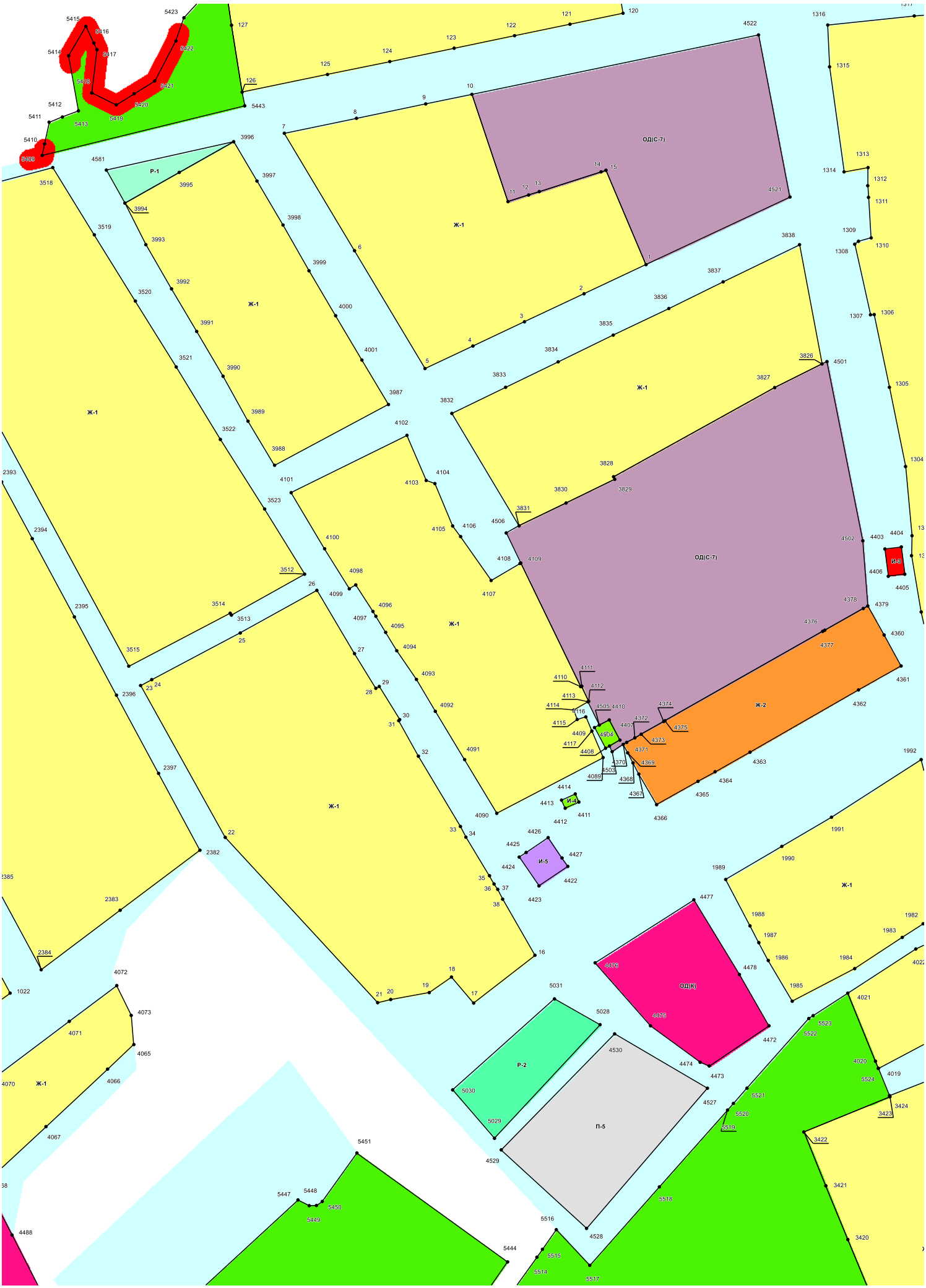

Выносной лист 22

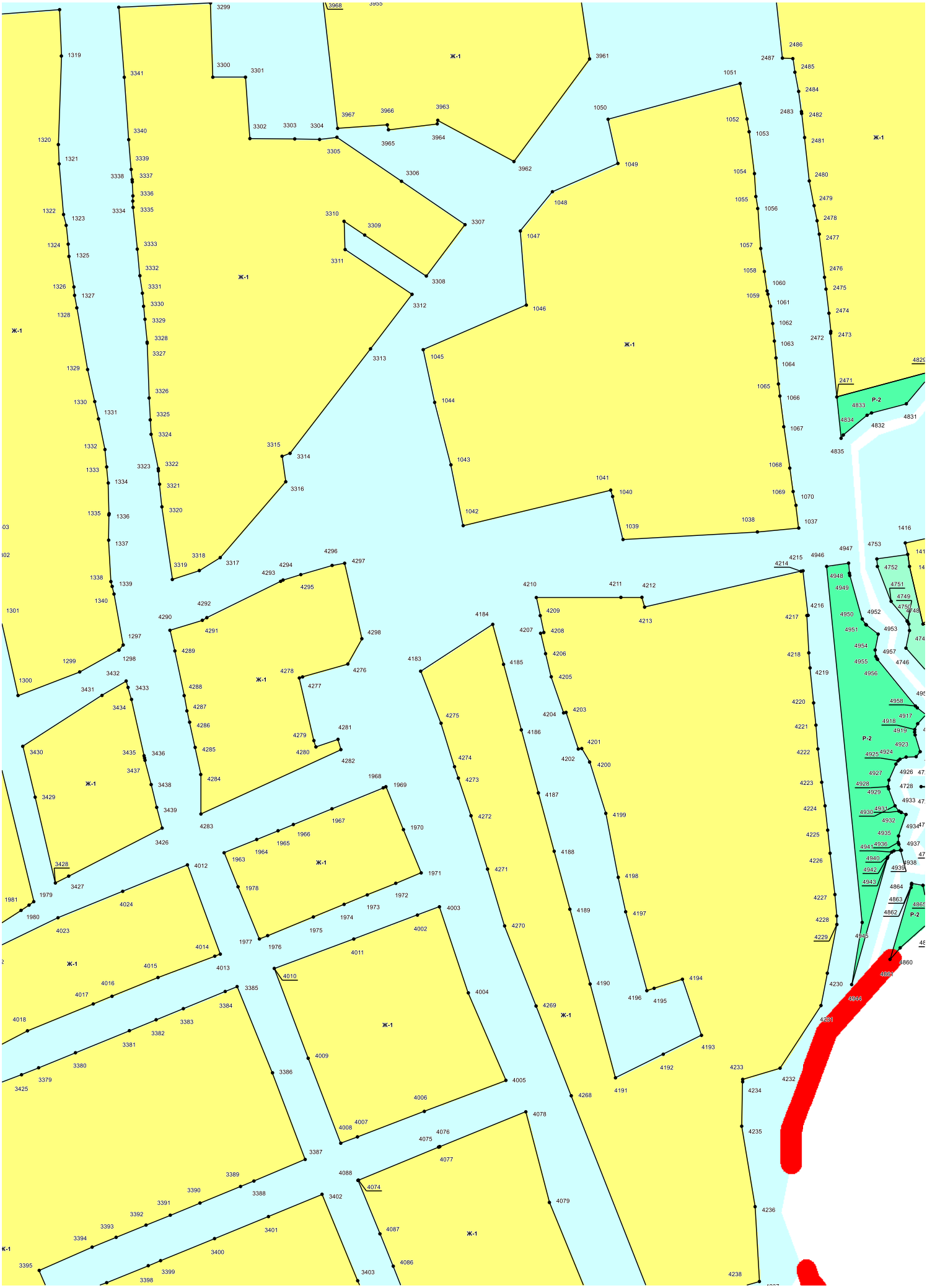

Выносной лист 23

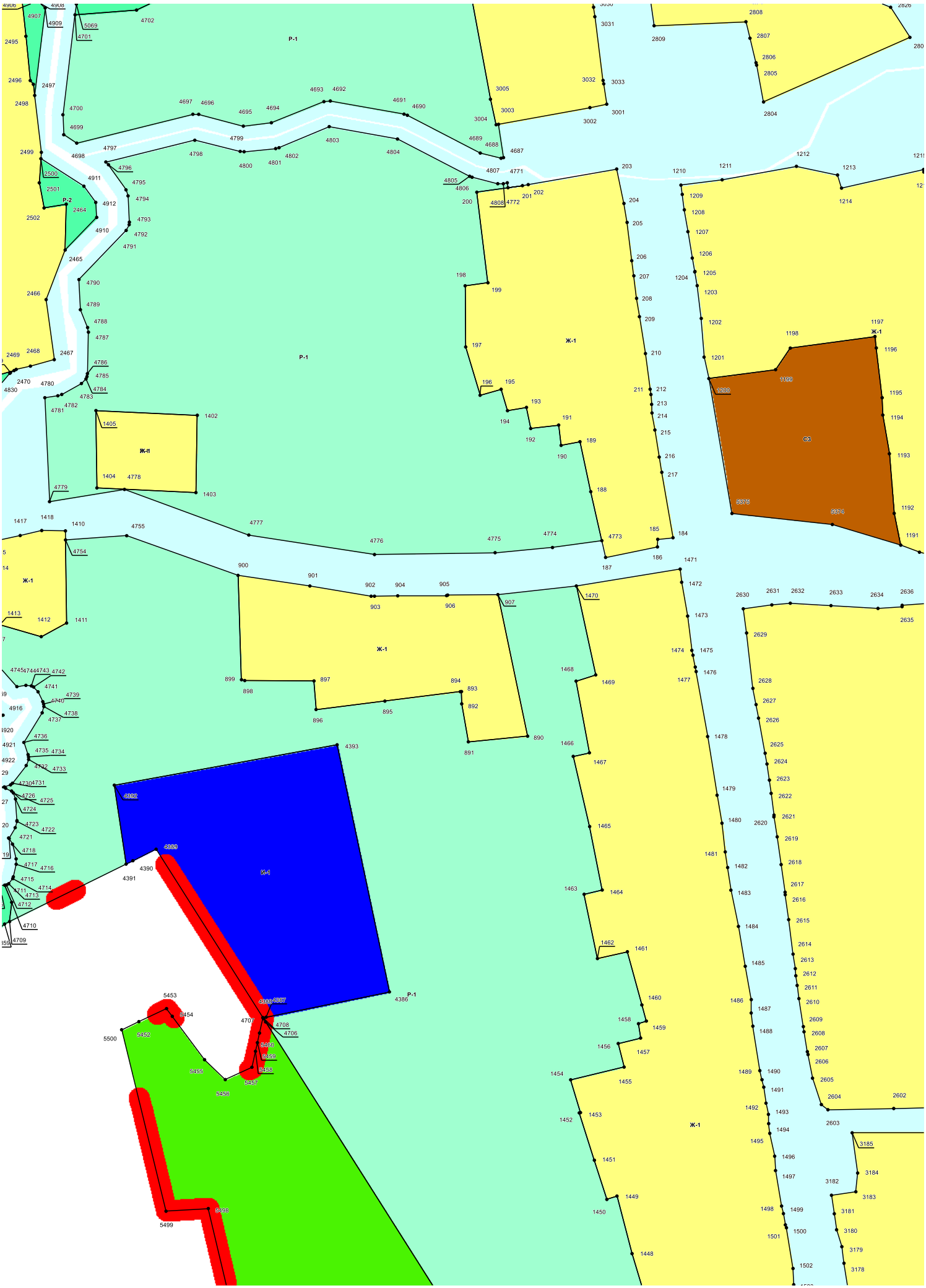

Выносной лист 24

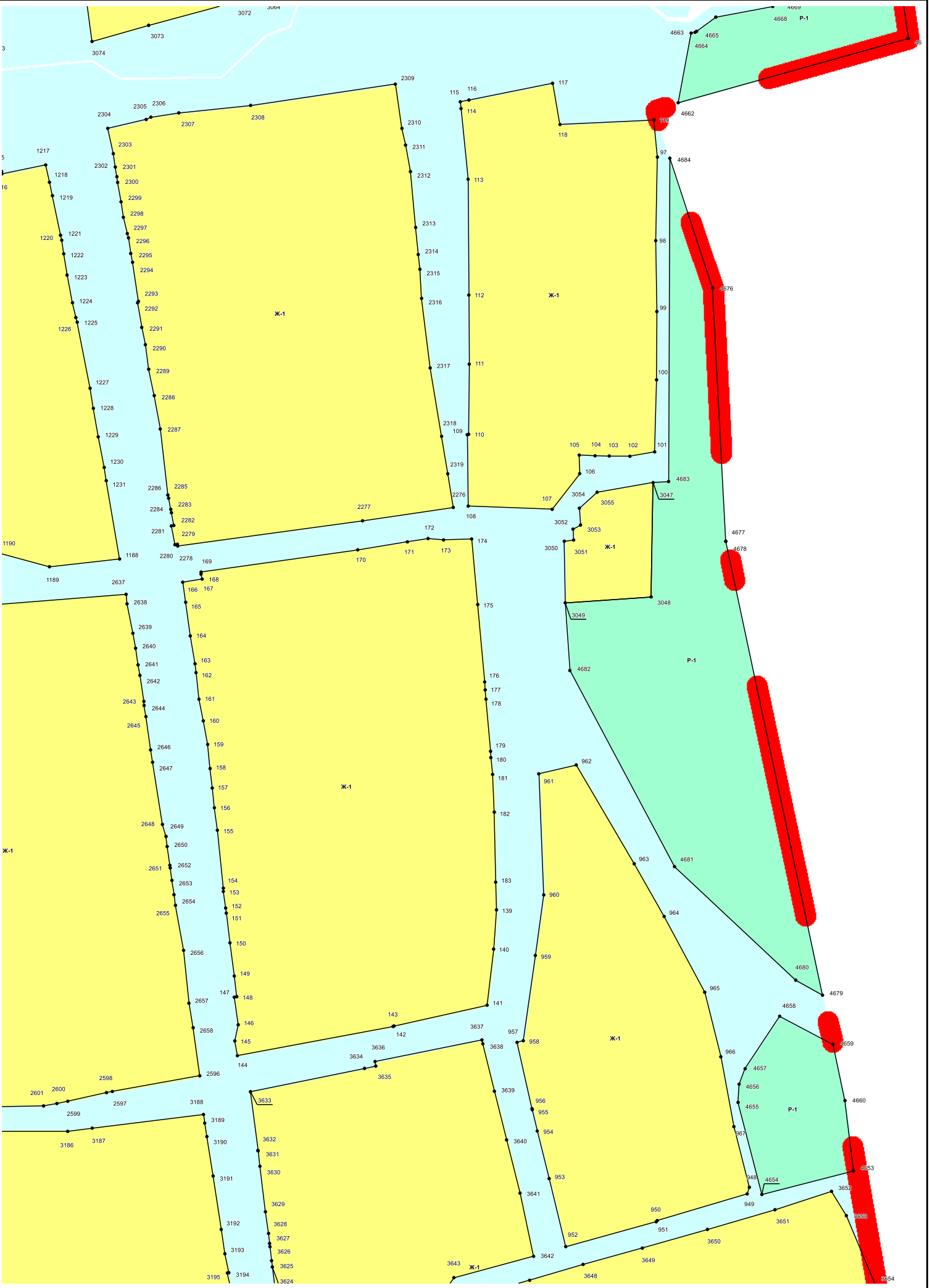

Выносной лист 25

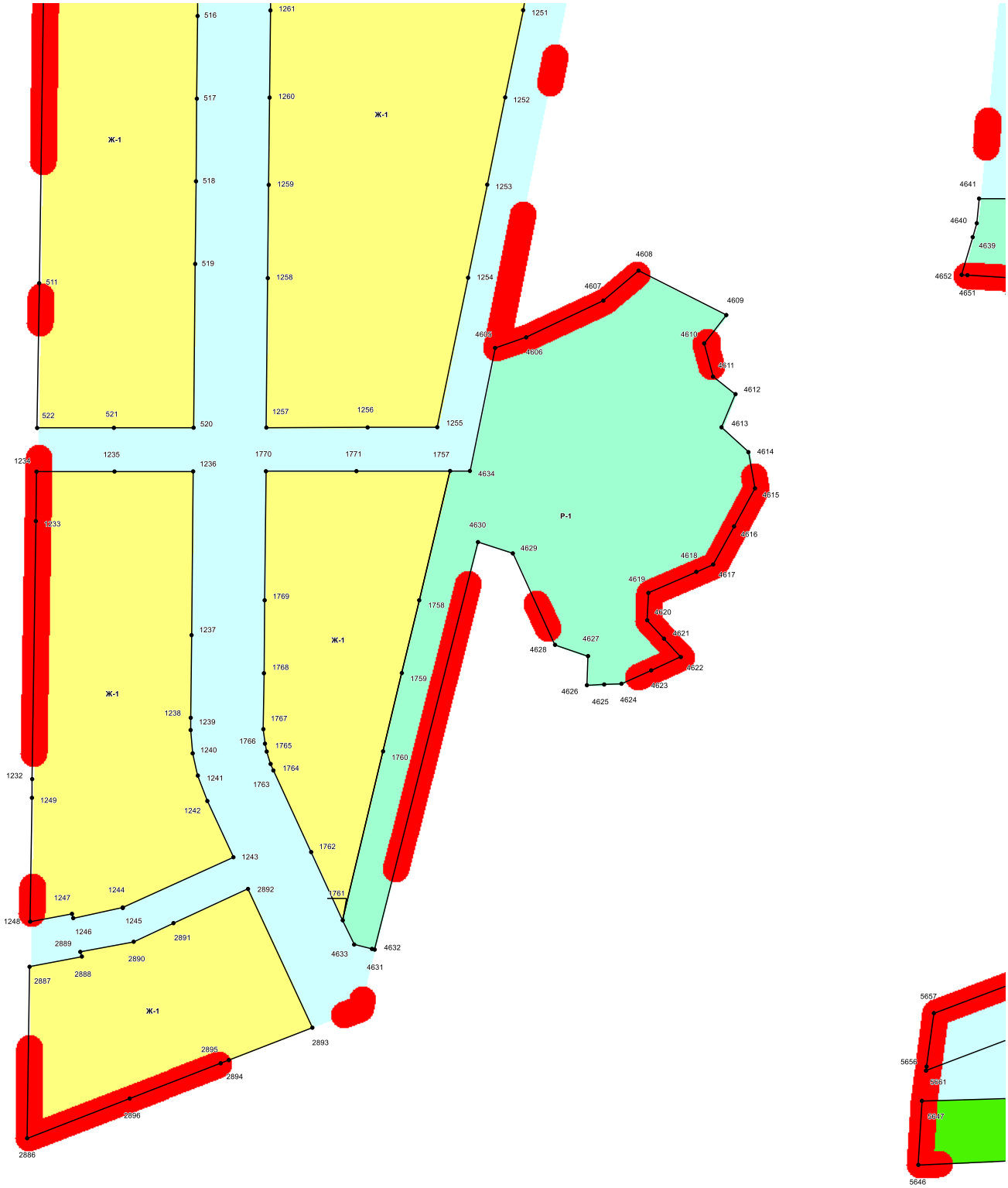

Выносной лист 26

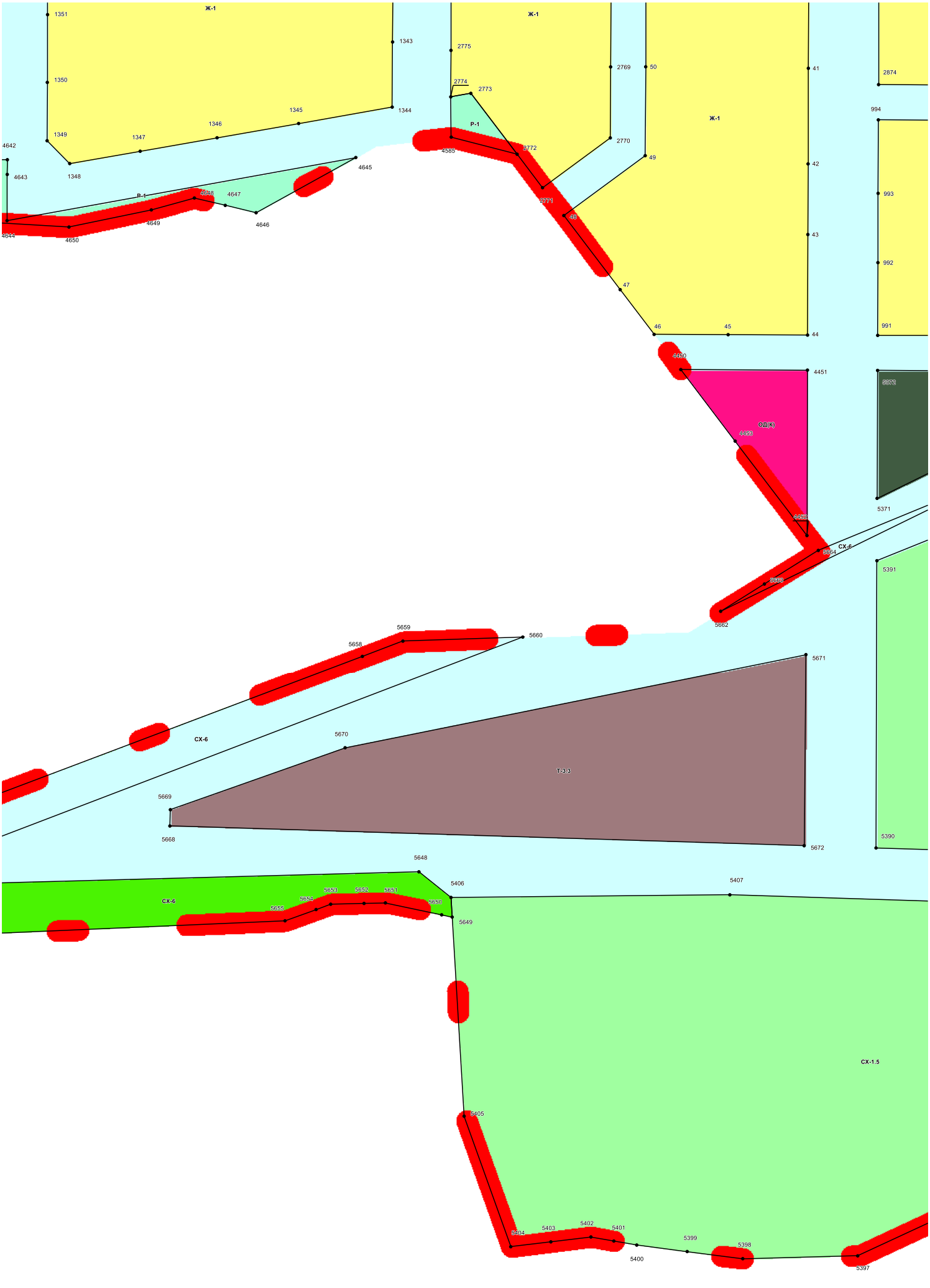

Выносной лист 27

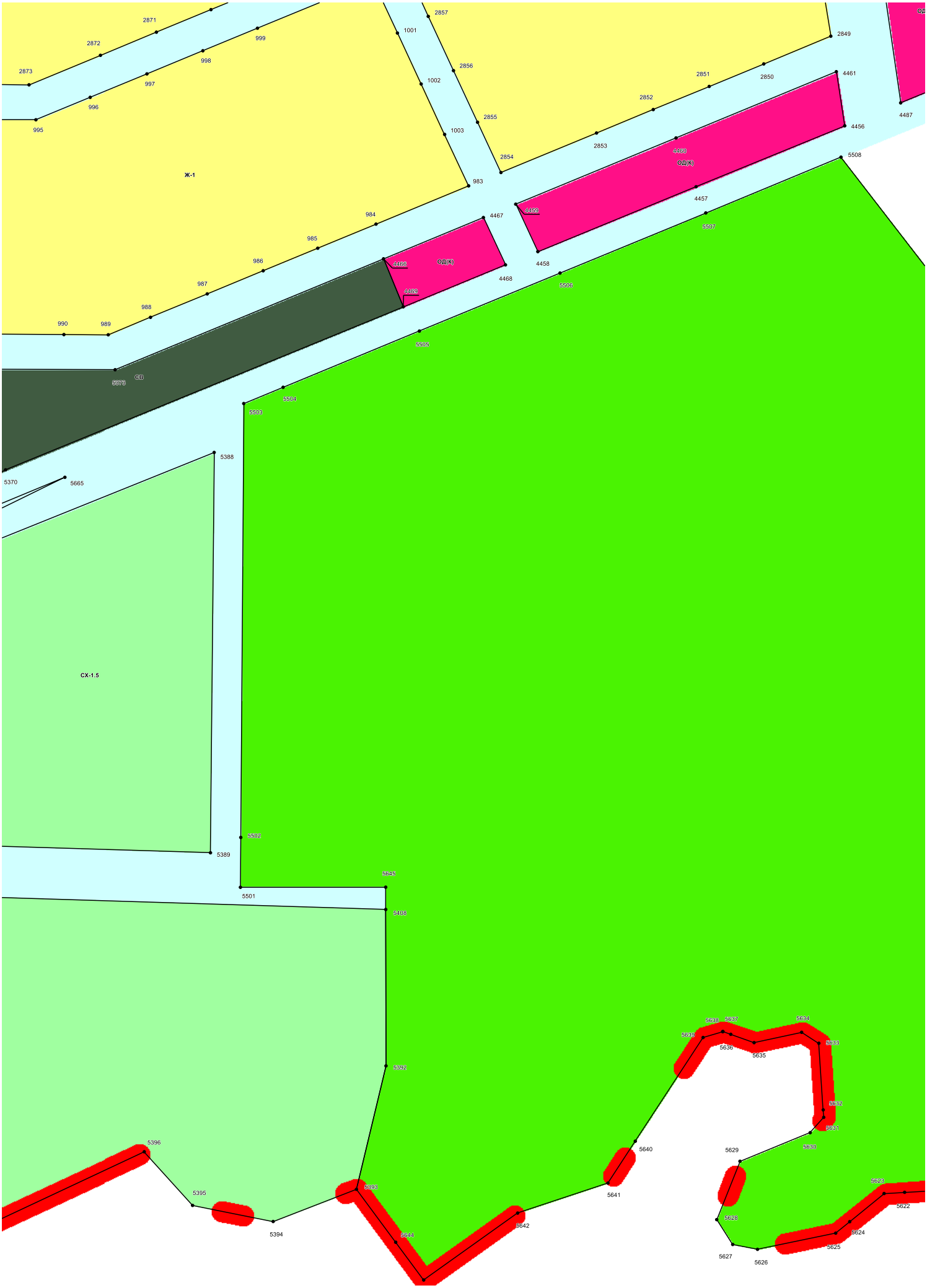

Выносной лист 28

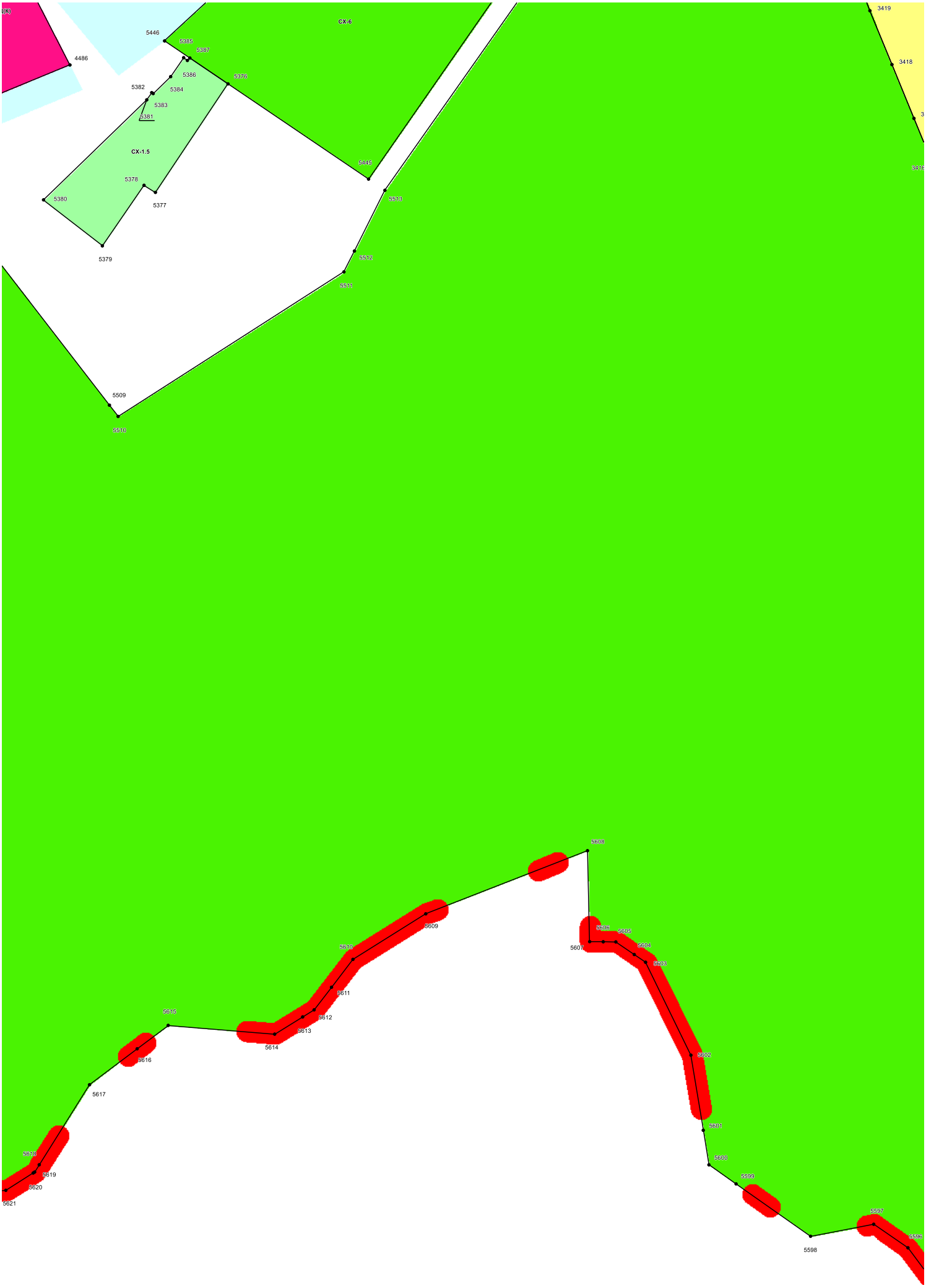

Выносной лист 29

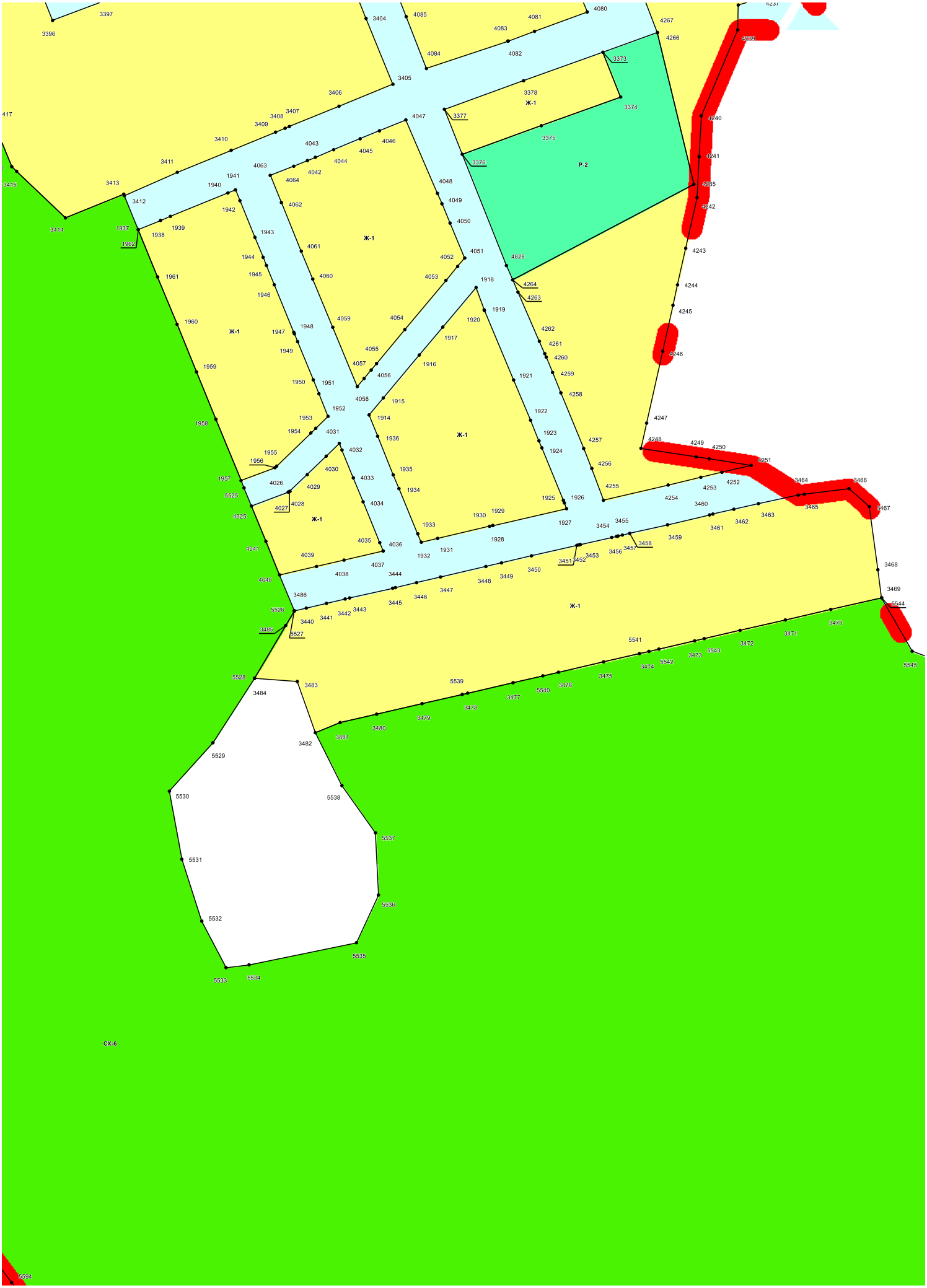

Выносной лист 30

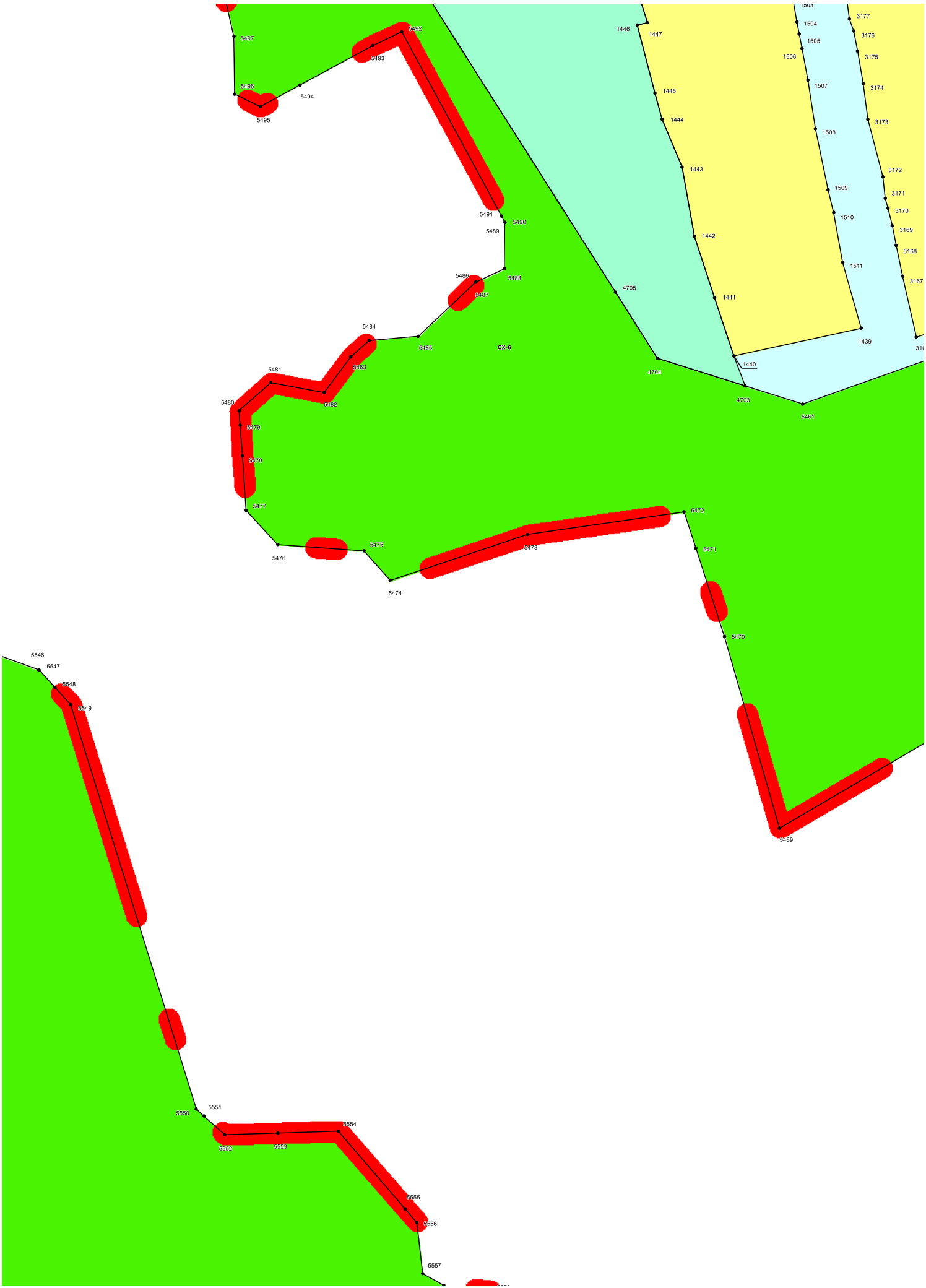

Выносной лист 31

Выносной лист 32

Выносной лист 33



Выносной лист 34