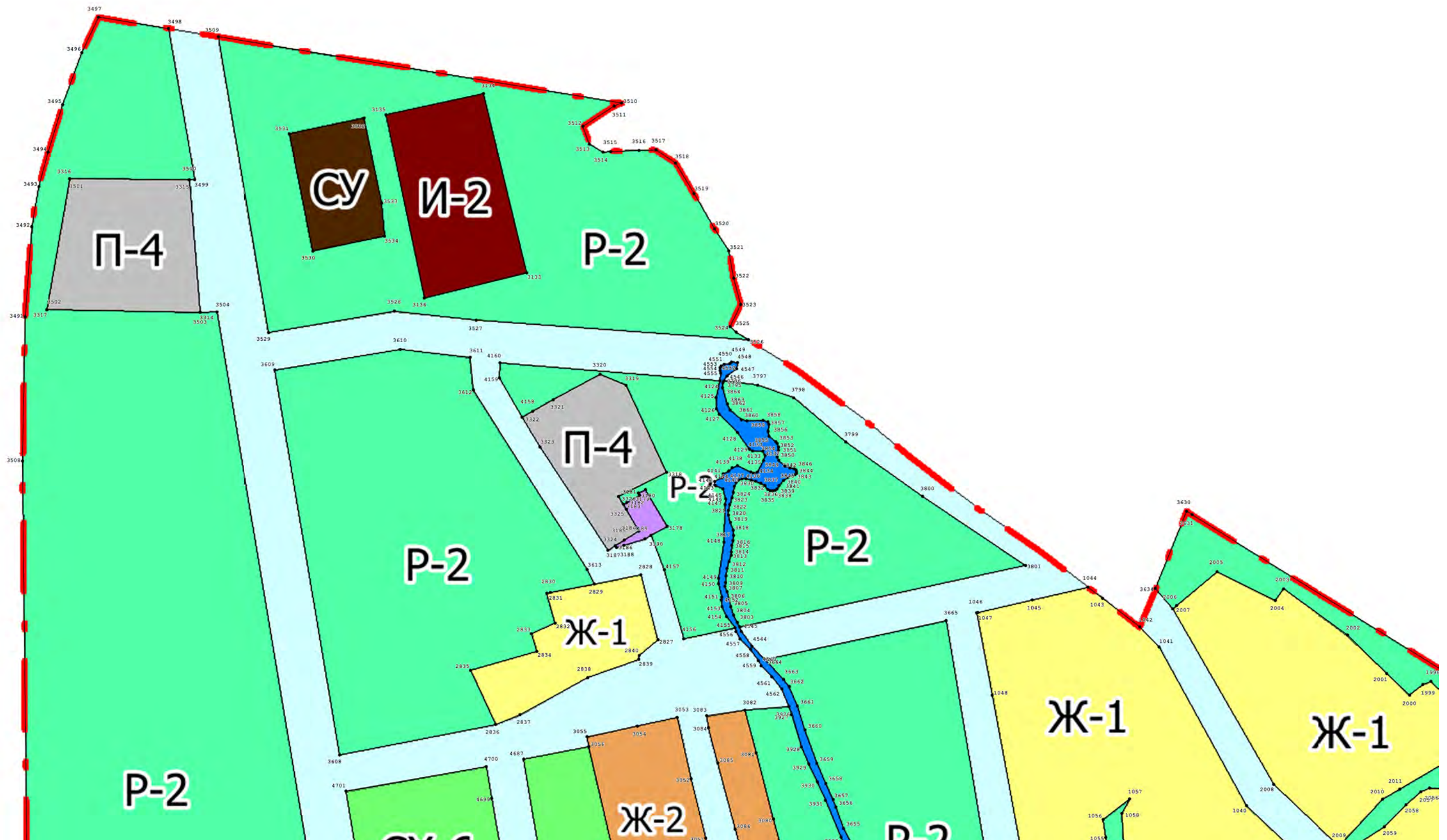


The map displays a complex urban layout with 17 numbered zones. Key features include:

- Zones 1-17:** Numbered black boxes delineate the individual planning units.
- Land Use Designations:** Various codes are placed throughout the map, including:
 - Ж-1**: Residential plots.
 - П-2**: Plots along roads or paths.
 - ОД(С-7)**, **ОД(М)**: Land owned by municipal districts.
 - КЦ-5**: A central facility or building.
 - П-4**, **П-5**, **П-8**: Other plot categories.
 - СХ-6**: Agricultural or garden plots.
 - Т-3**, **Т-5**: Technical or utility plots.
- Water Bodies:** Blue areas represent lakes or ponds, notably in zones 4 and 9.
- Green Spaces:** Green-colored areas indicate parks or landscaped zones.
- Purple Boundary:** A thick purple line traces a path from zone 10 towards the bottom right corner, likely representing a significant infrastructure element like a highway or railway.

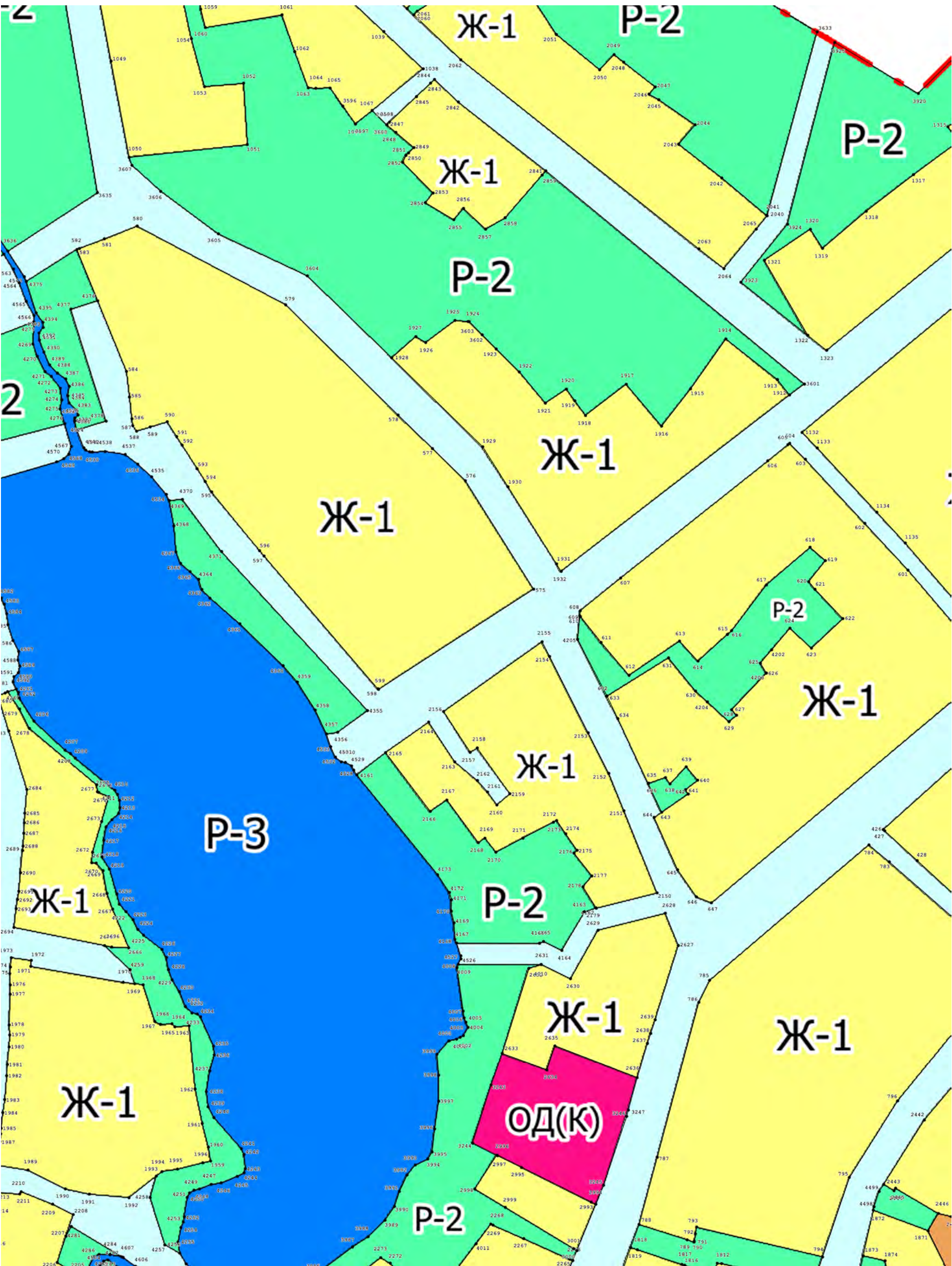


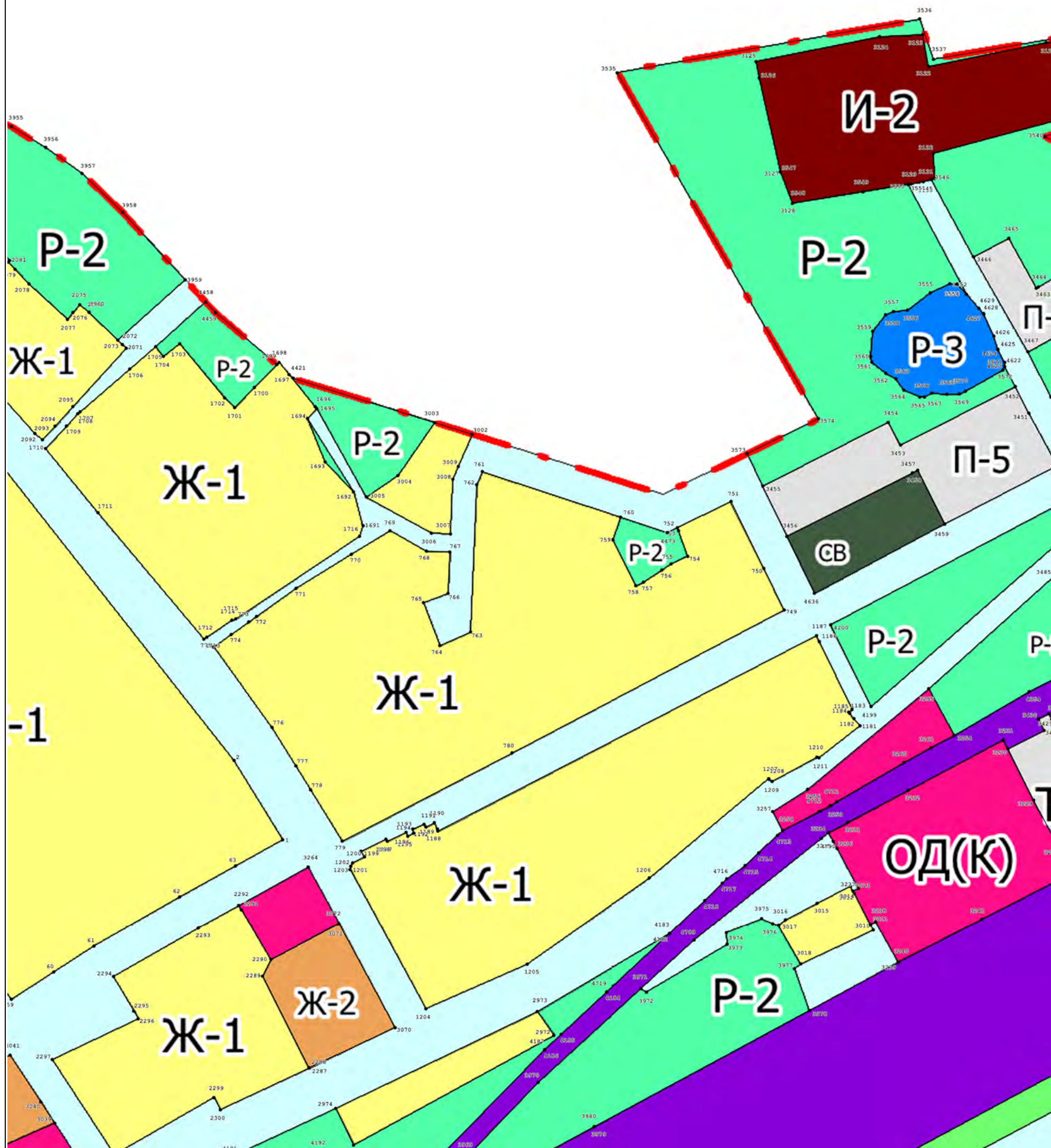
Выносной лист №2

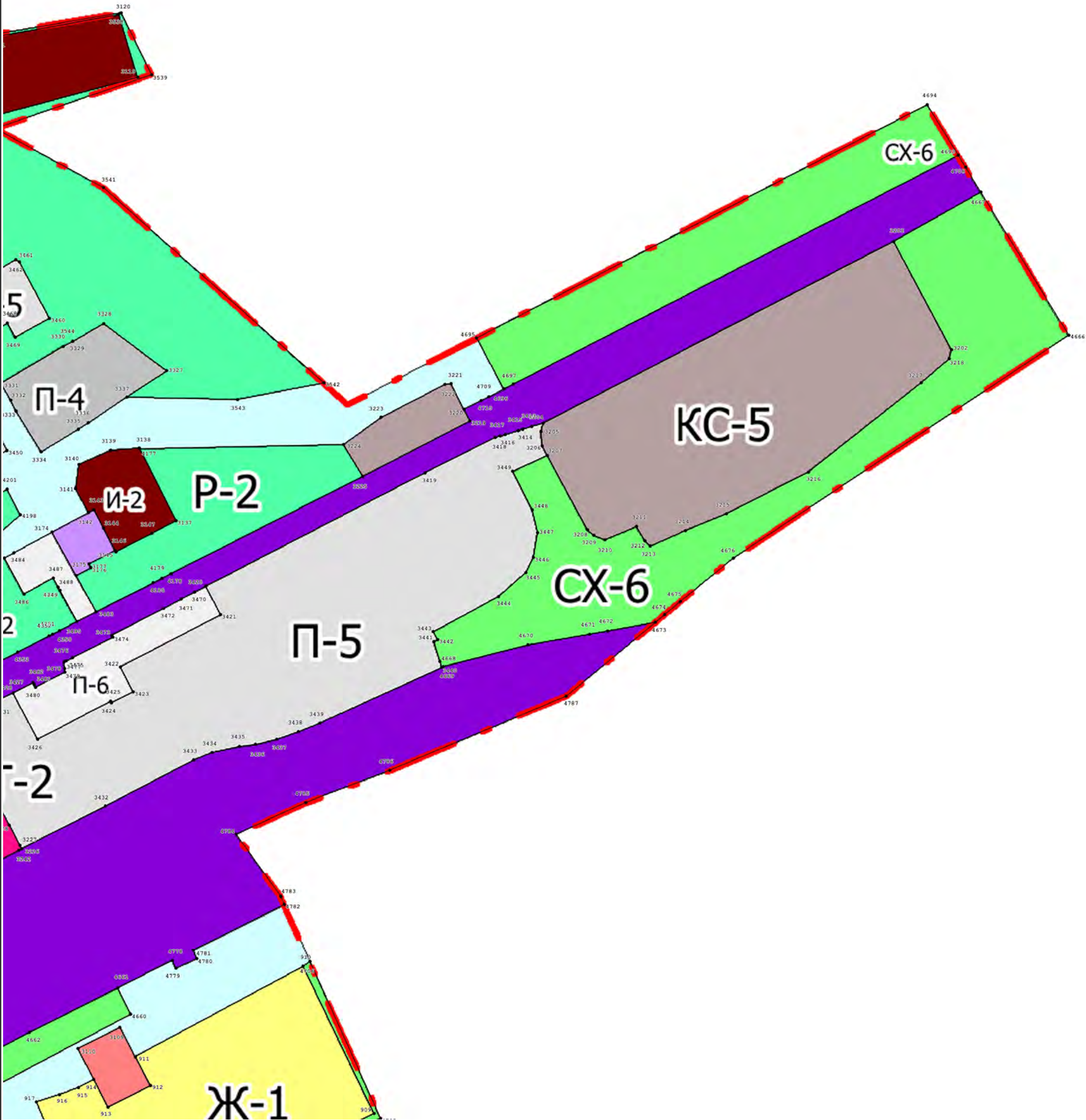


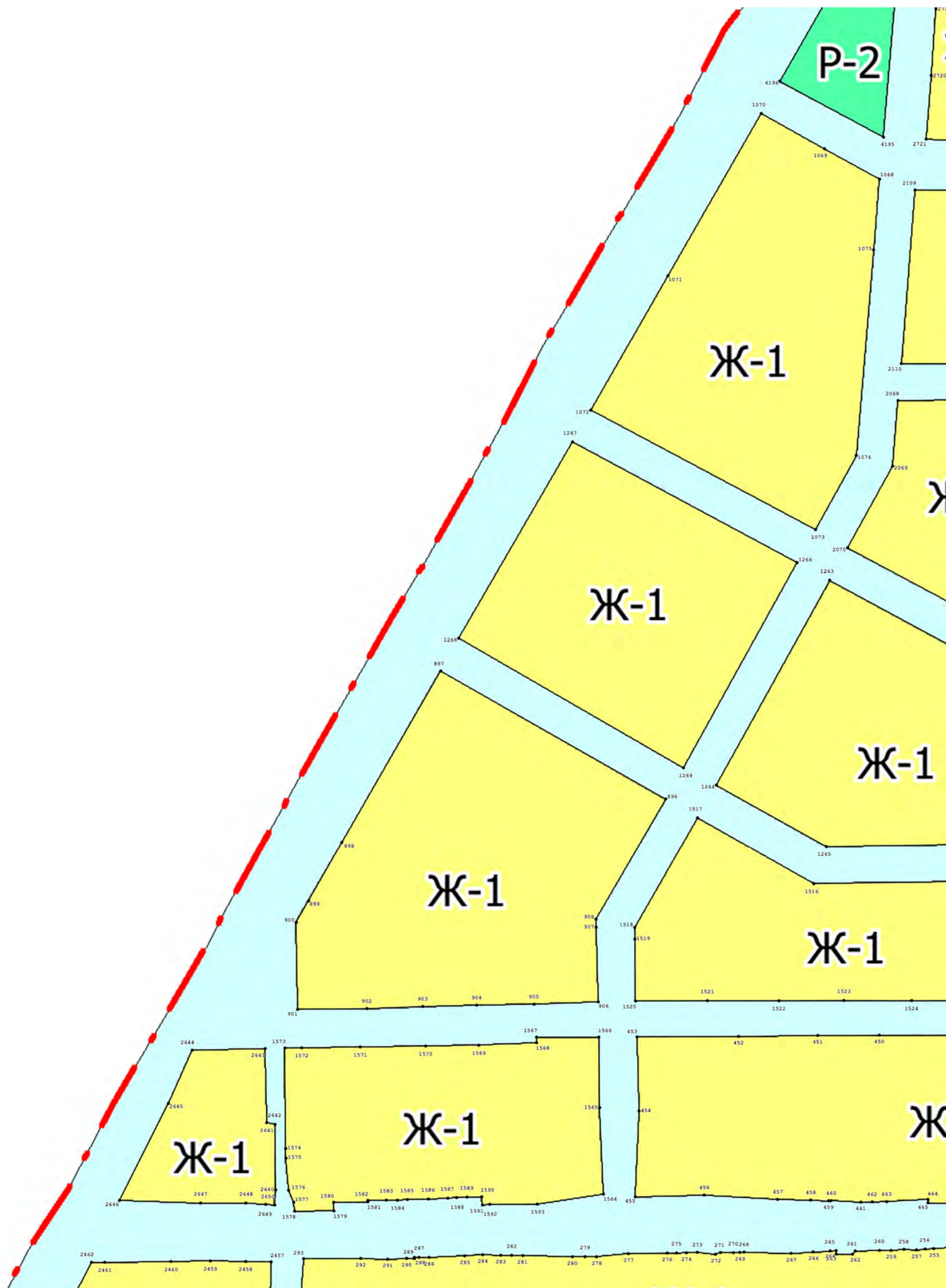
Масштаб 1:2 000

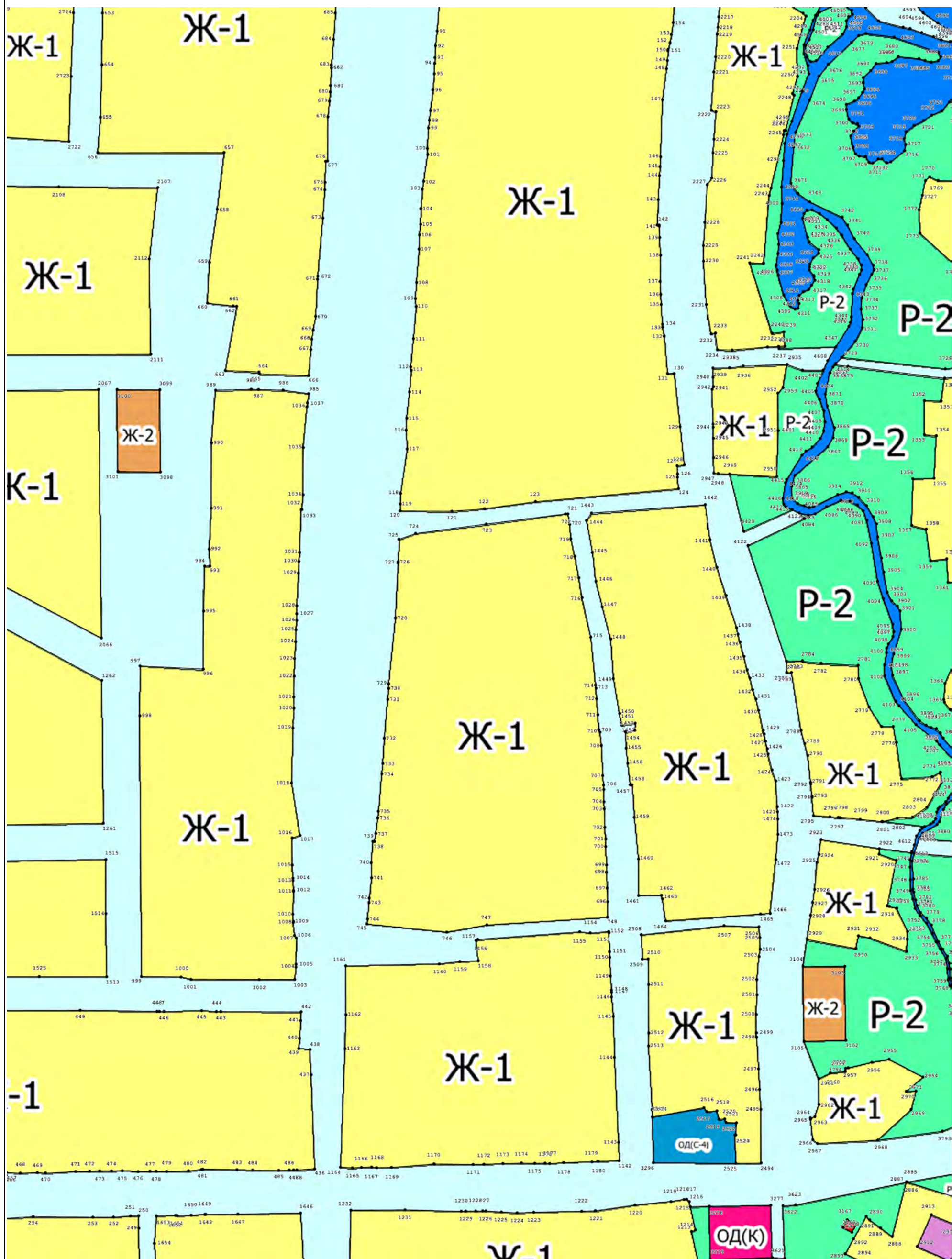


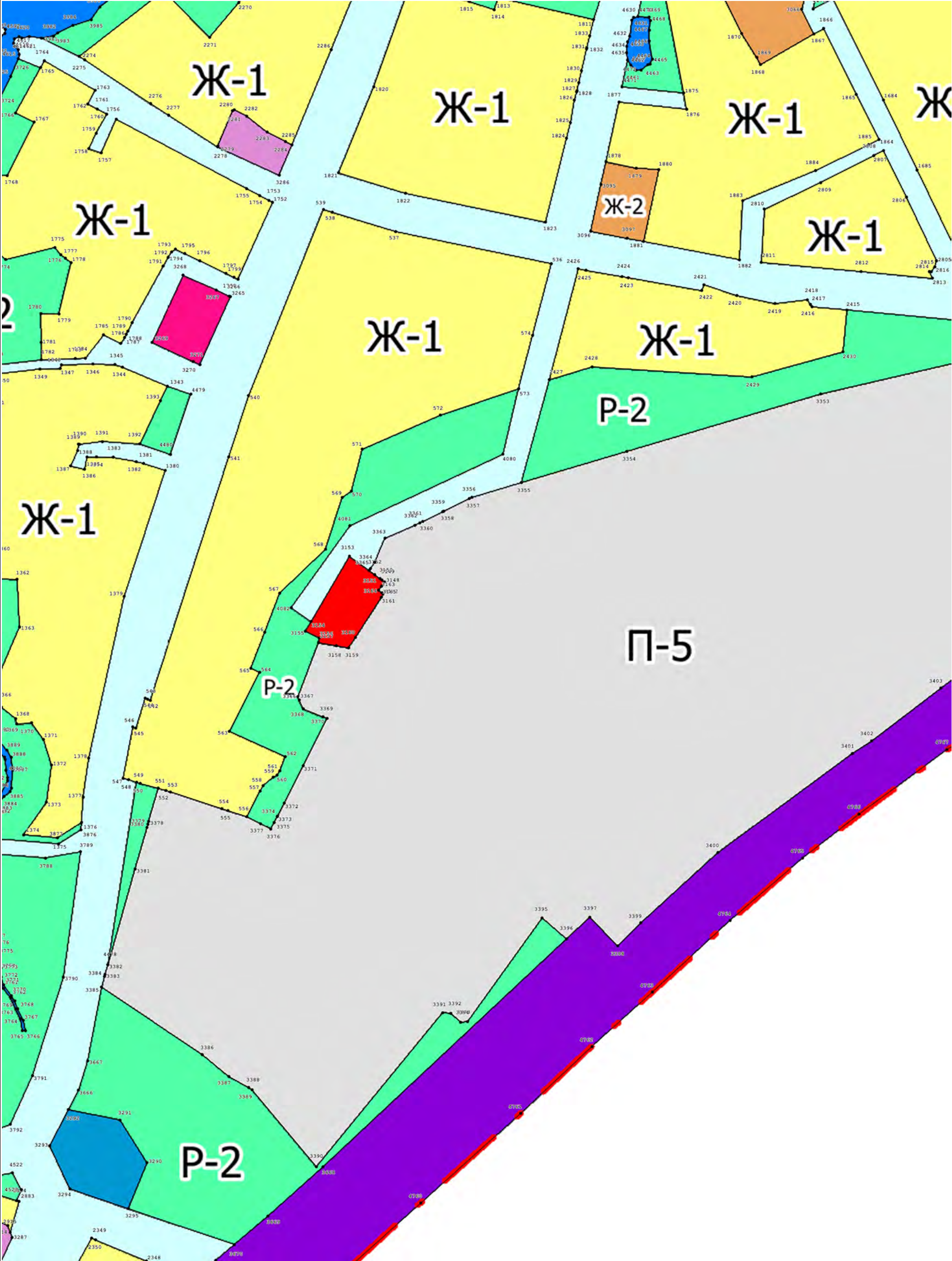


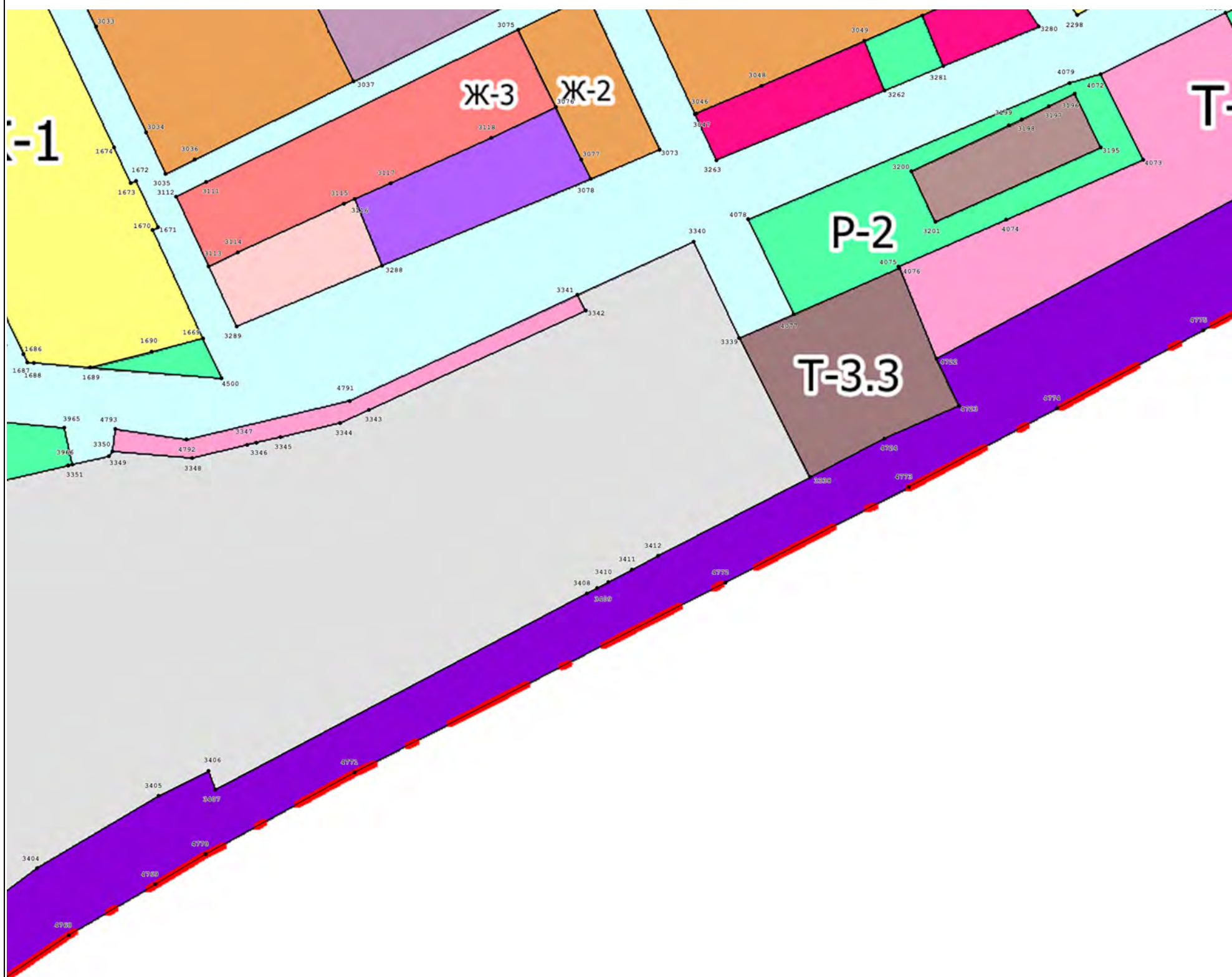




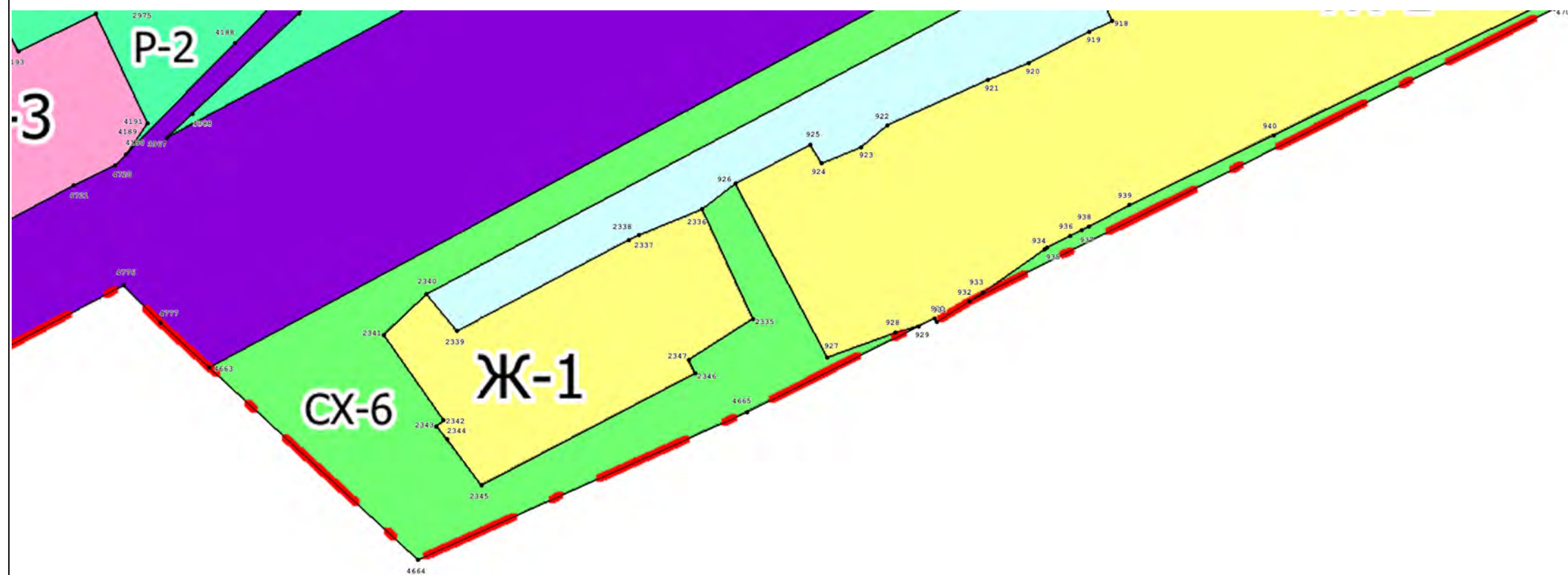




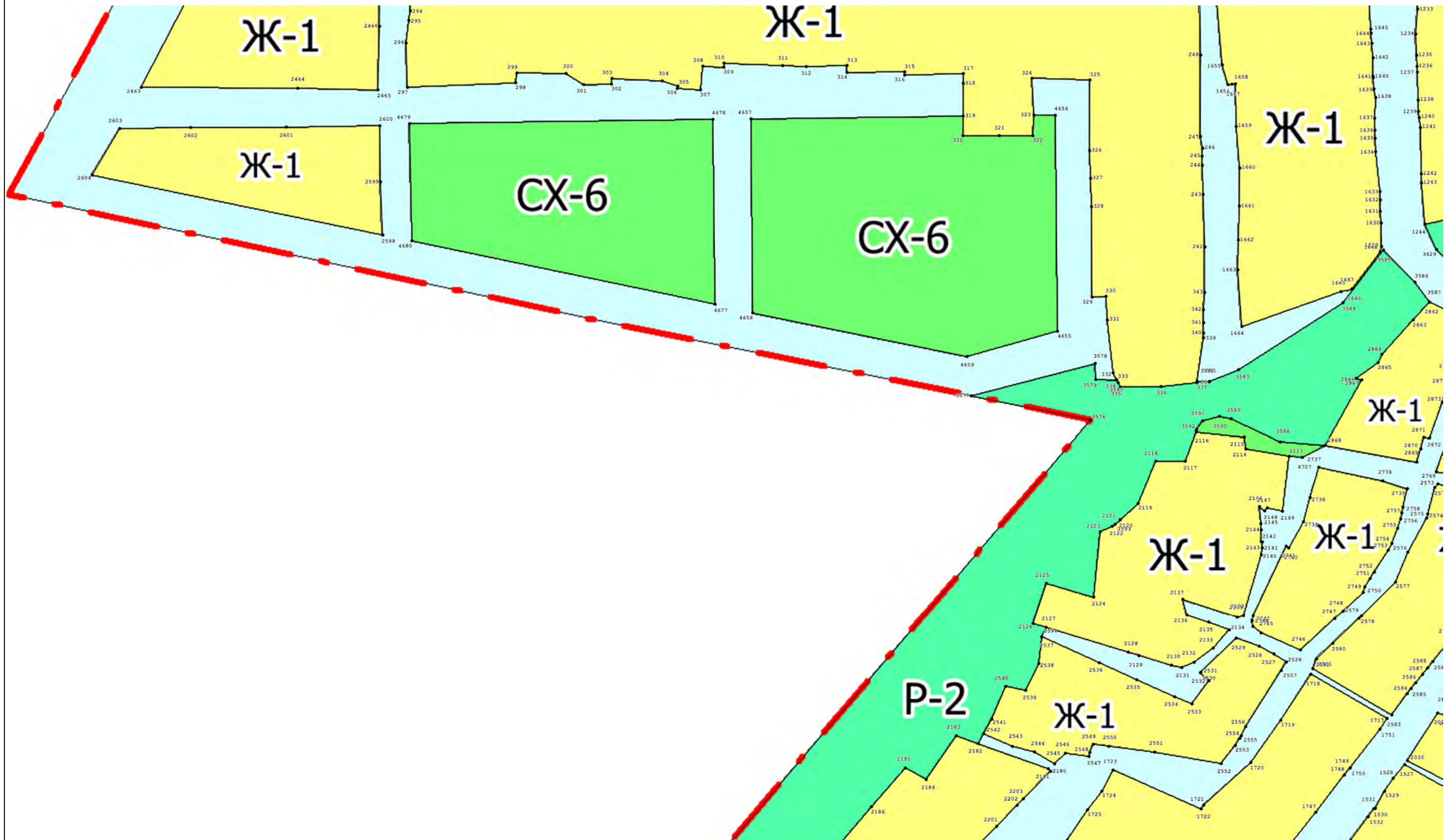


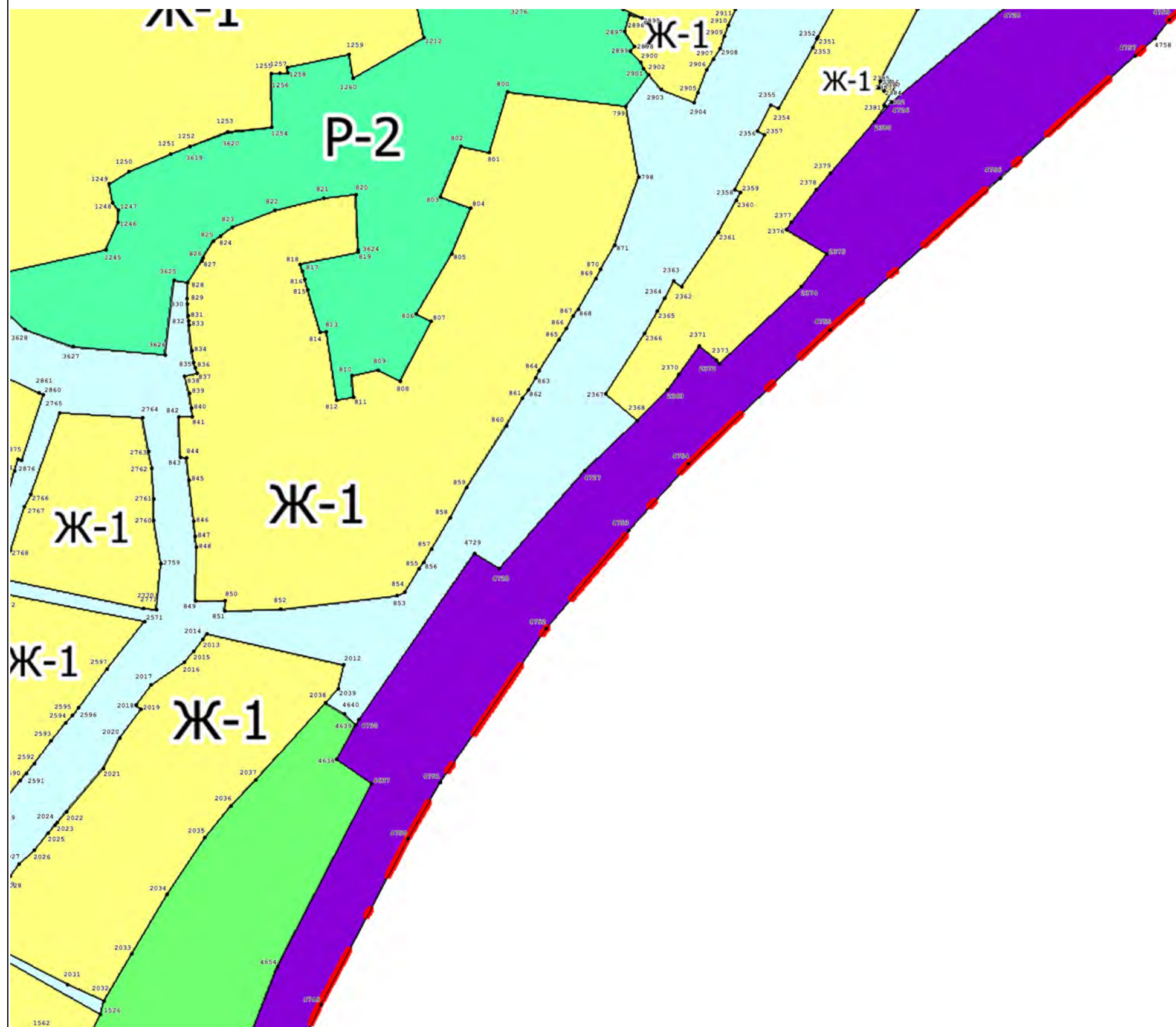


Выносной лист №12



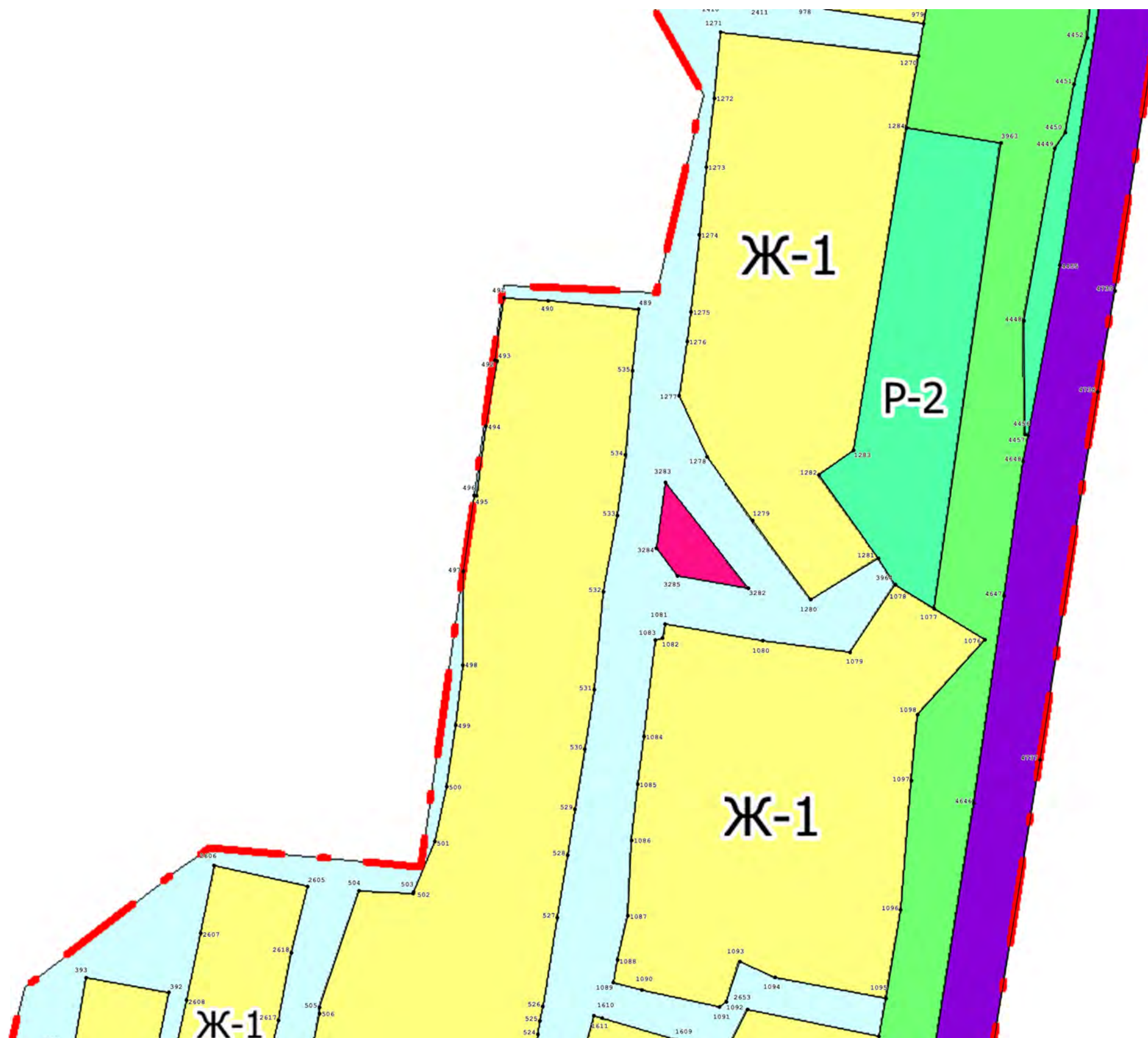
Масштаб 1:2 000







Выносной лист №16



Масштаб 1:2 000

