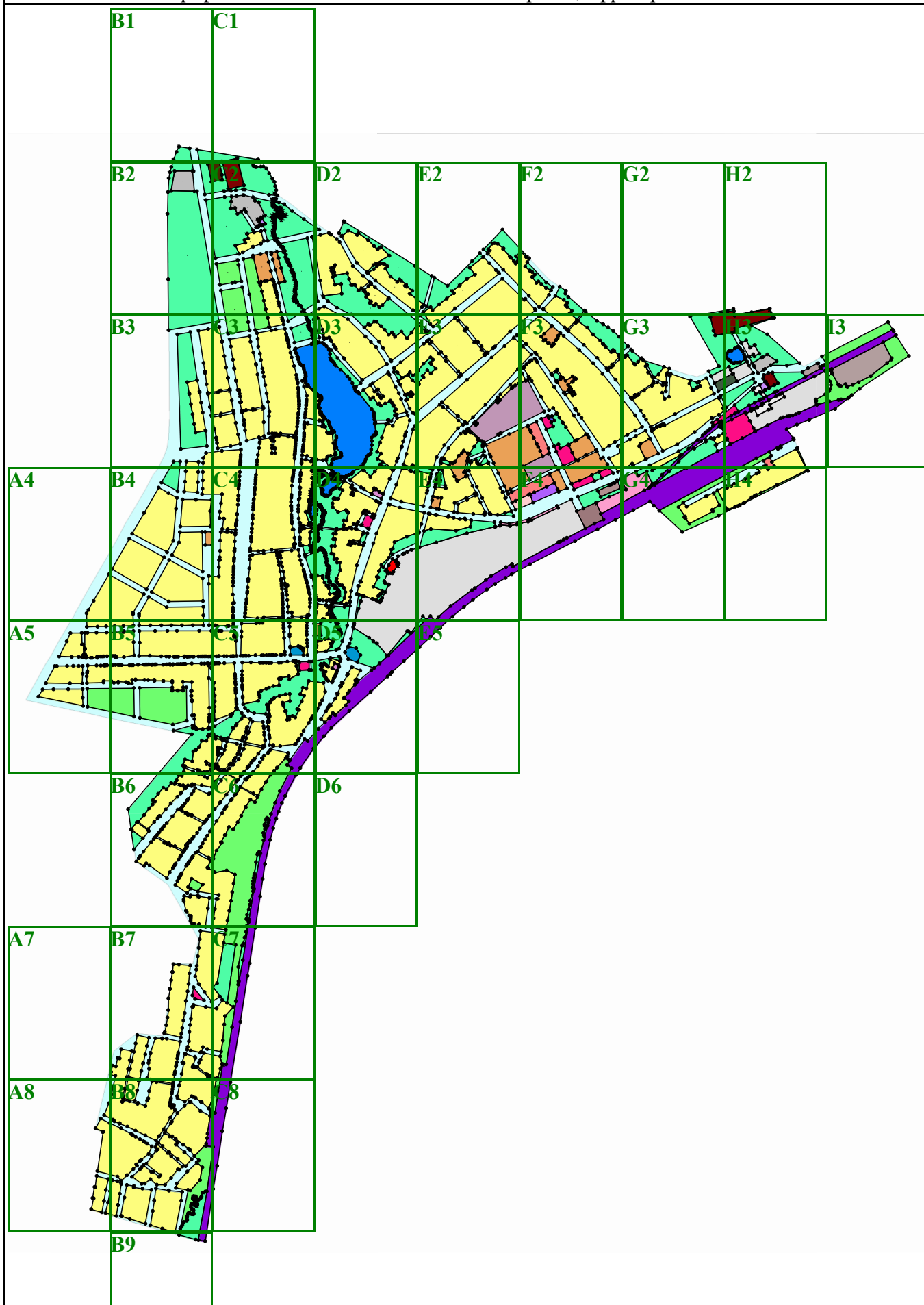
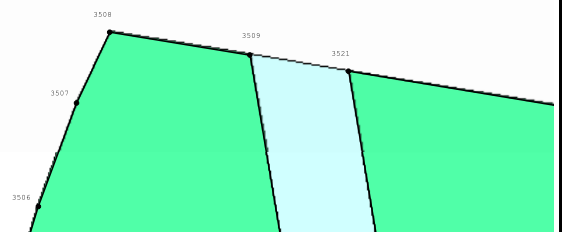
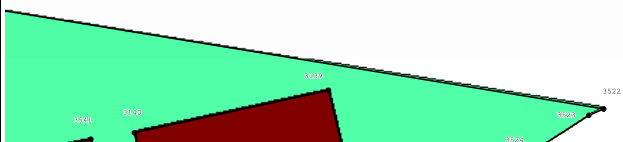


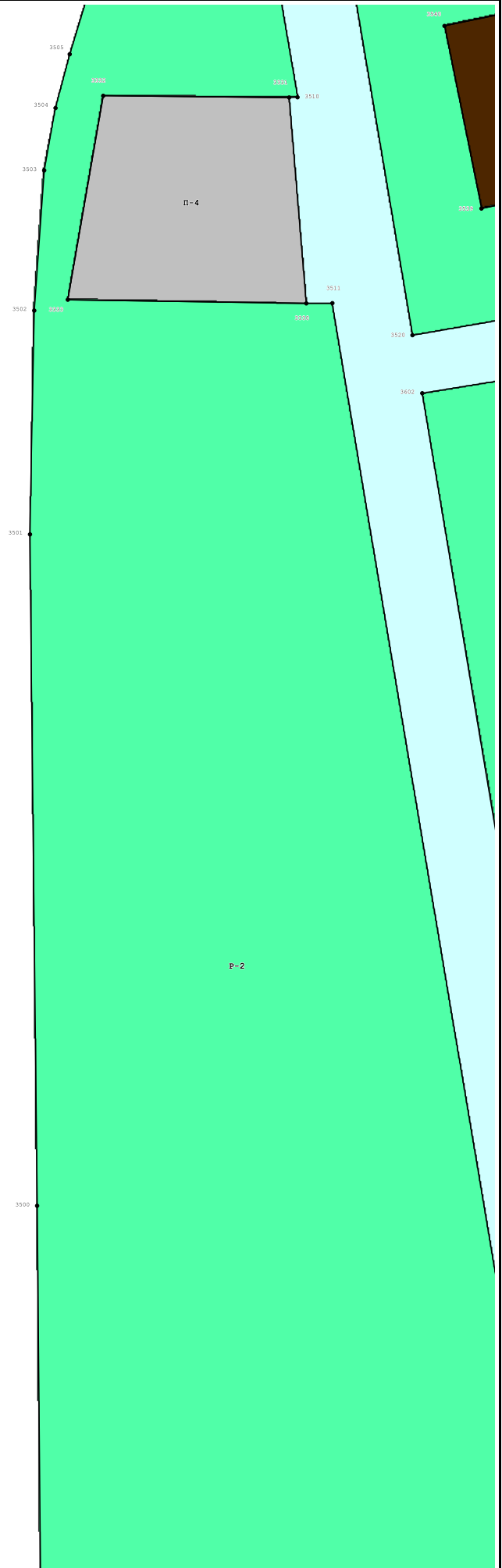
Графическое описание местоположения границ территориальных зон, перечень координат характерных точек этих границ п.Ключевск

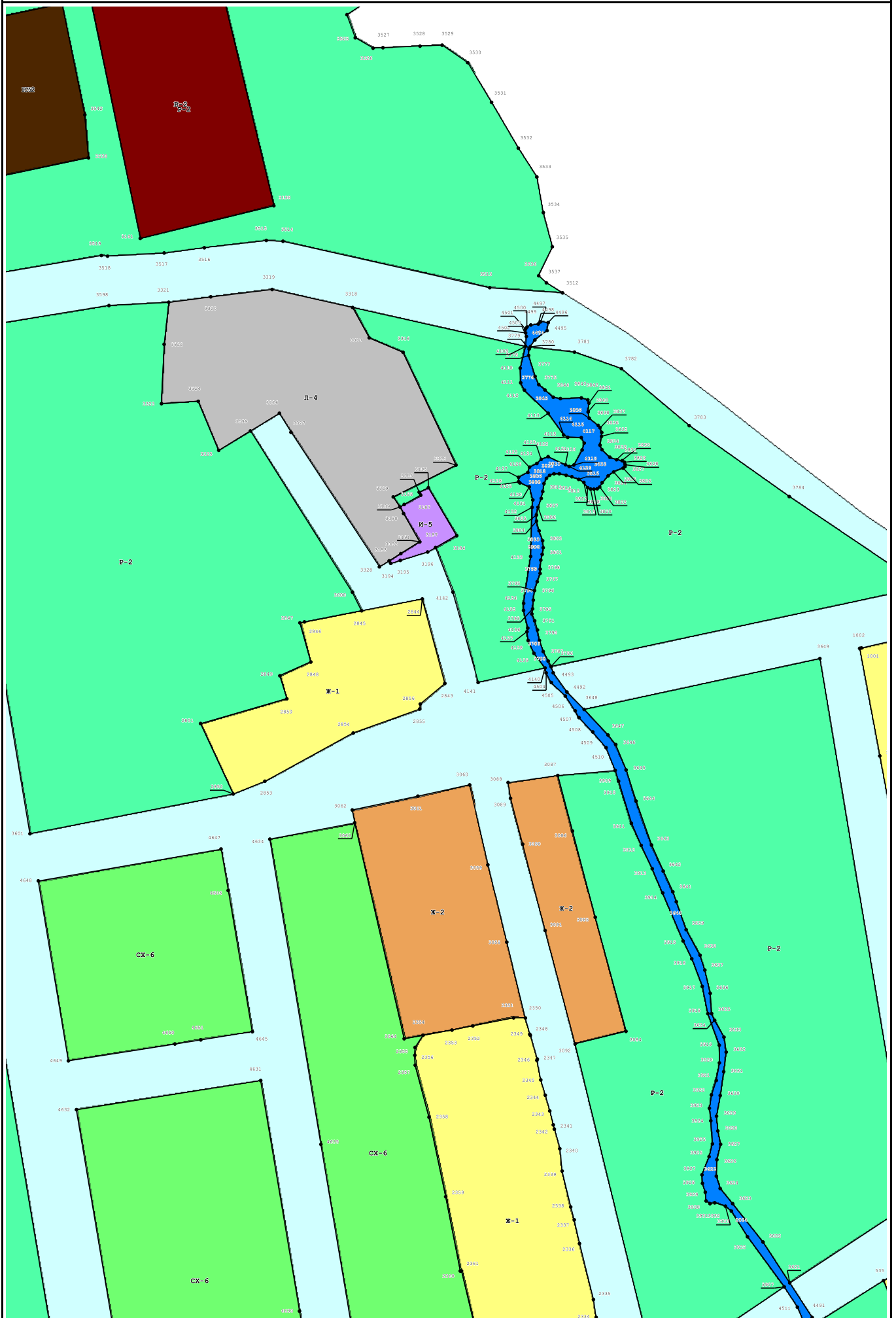
Графическое описание местоположения границ территориальных зон

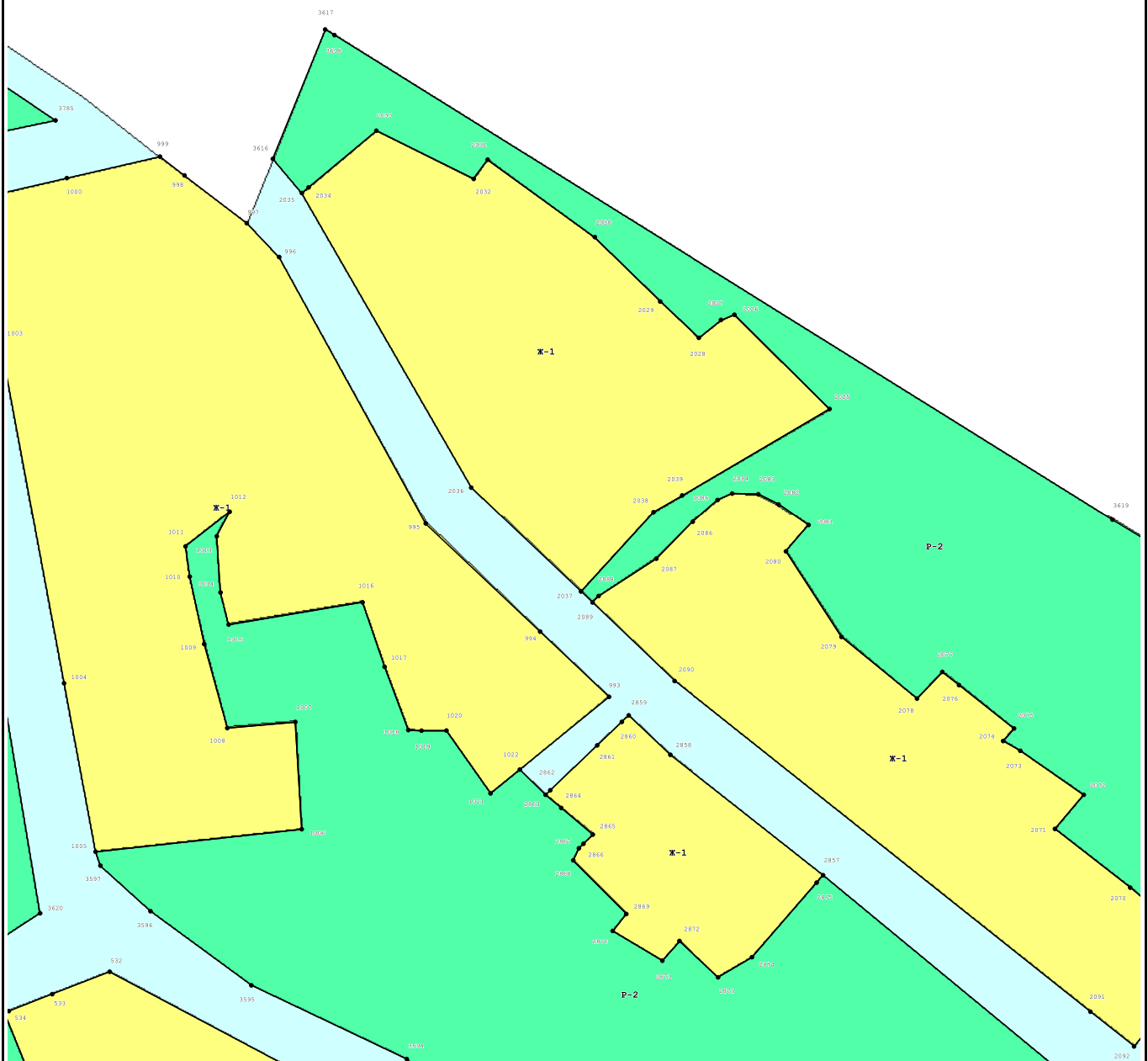


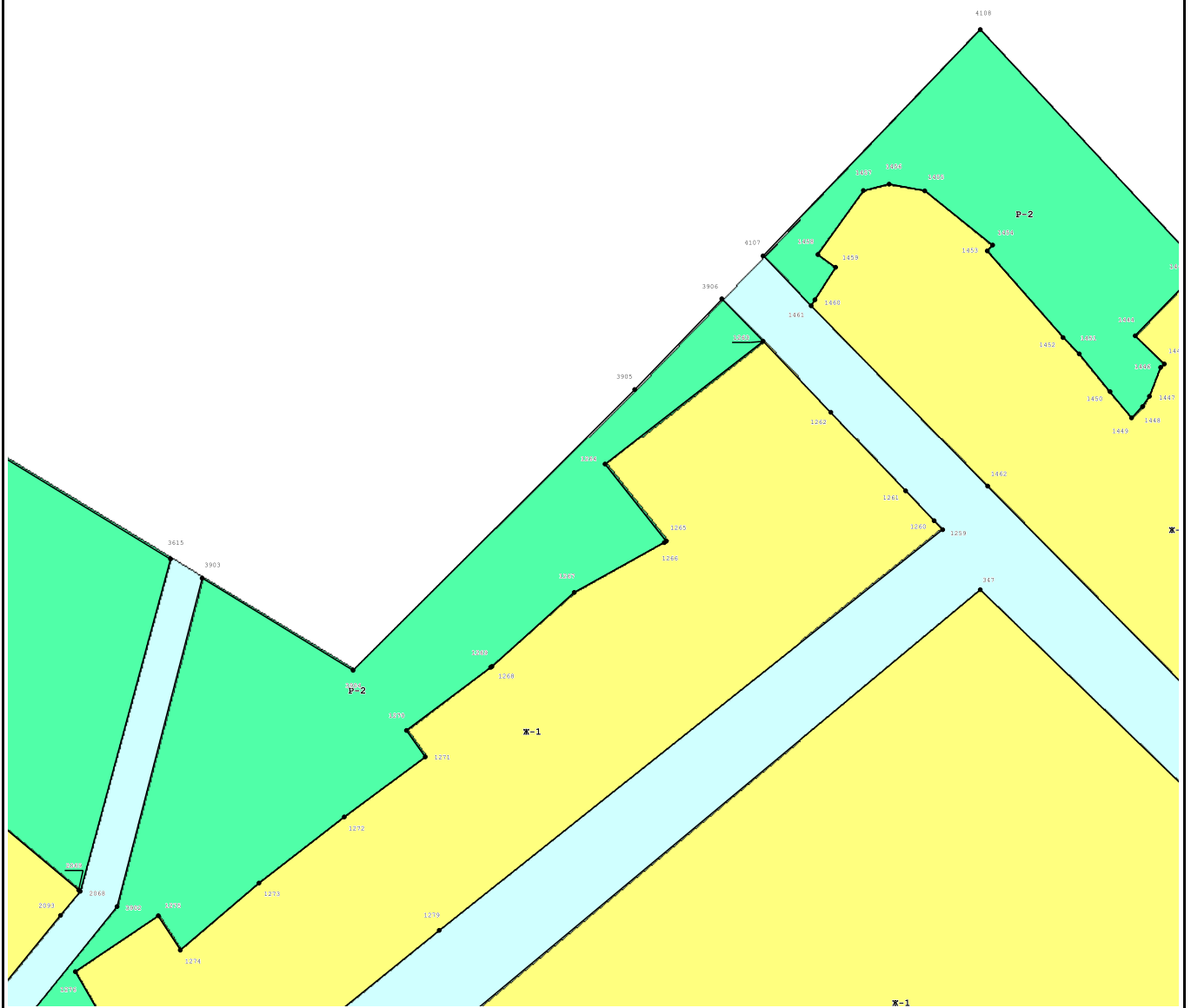


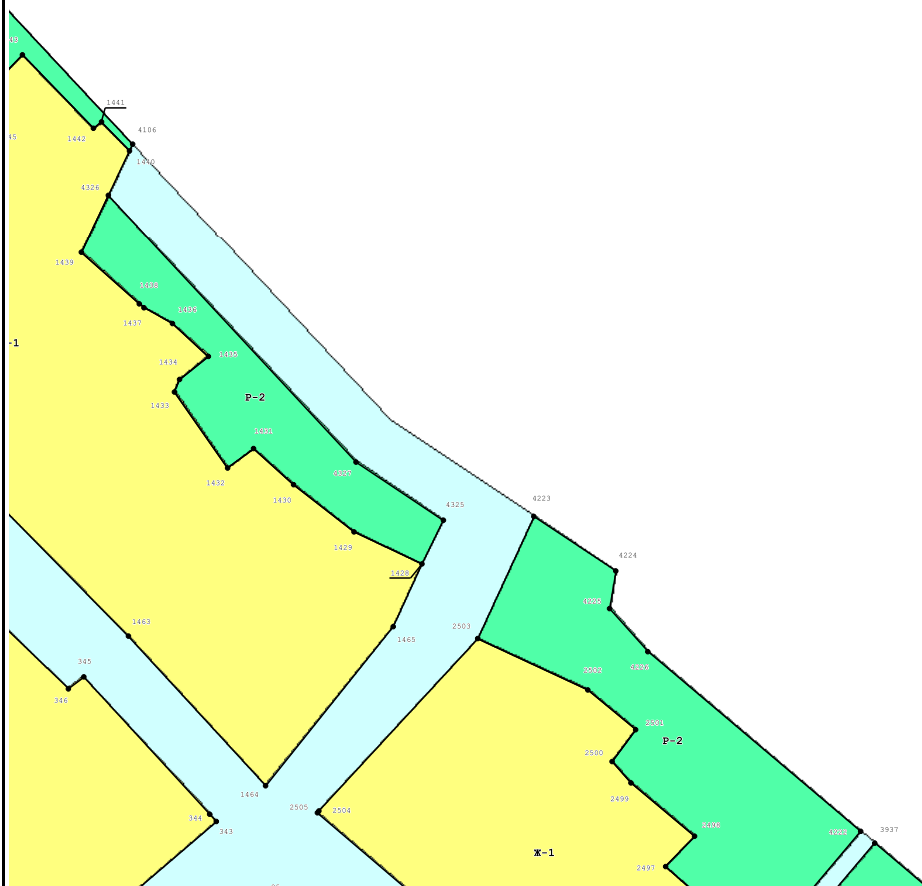




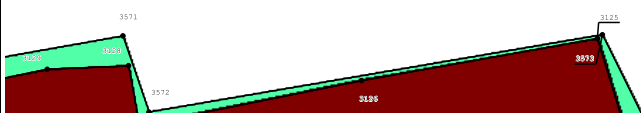


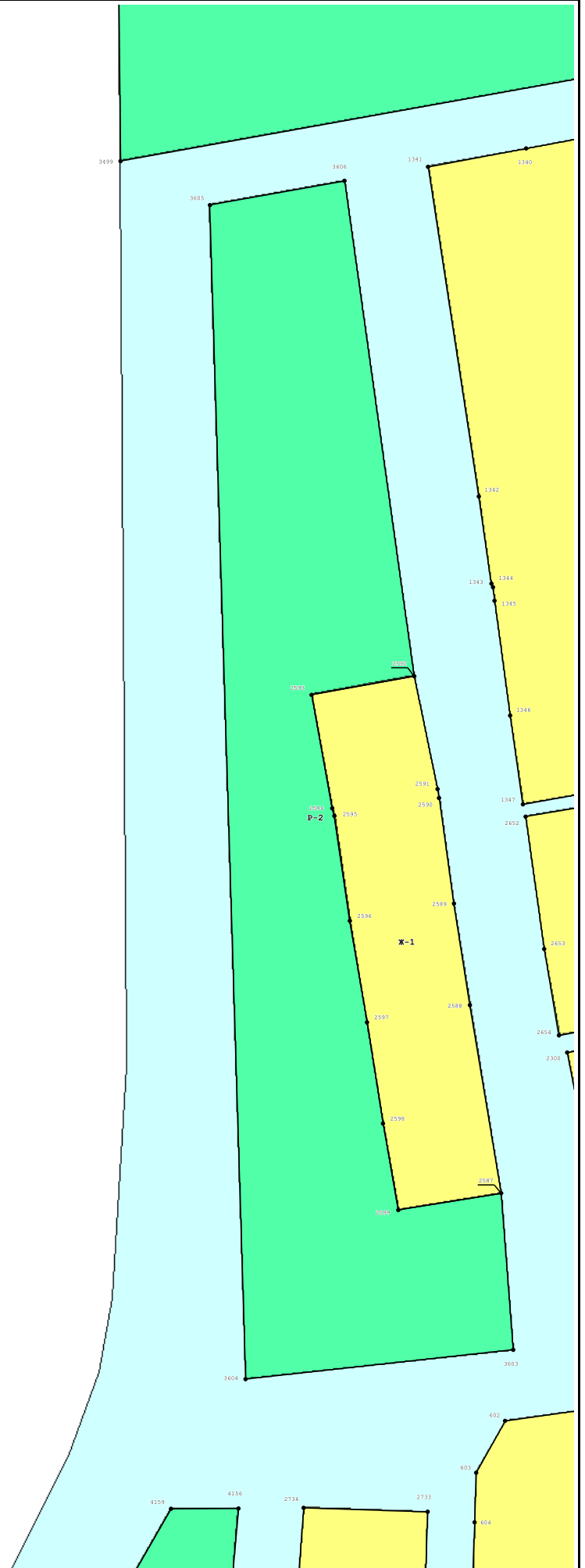


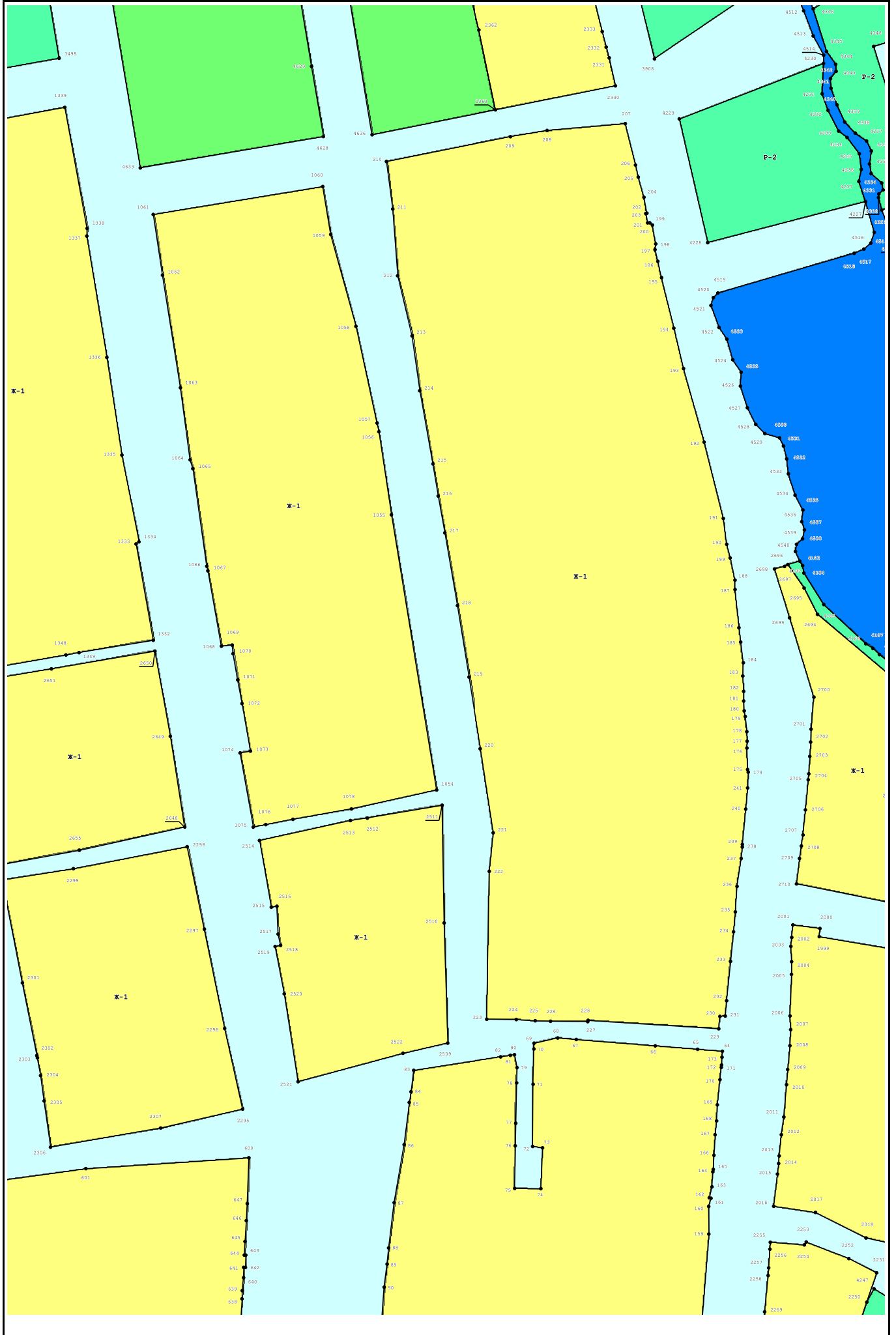


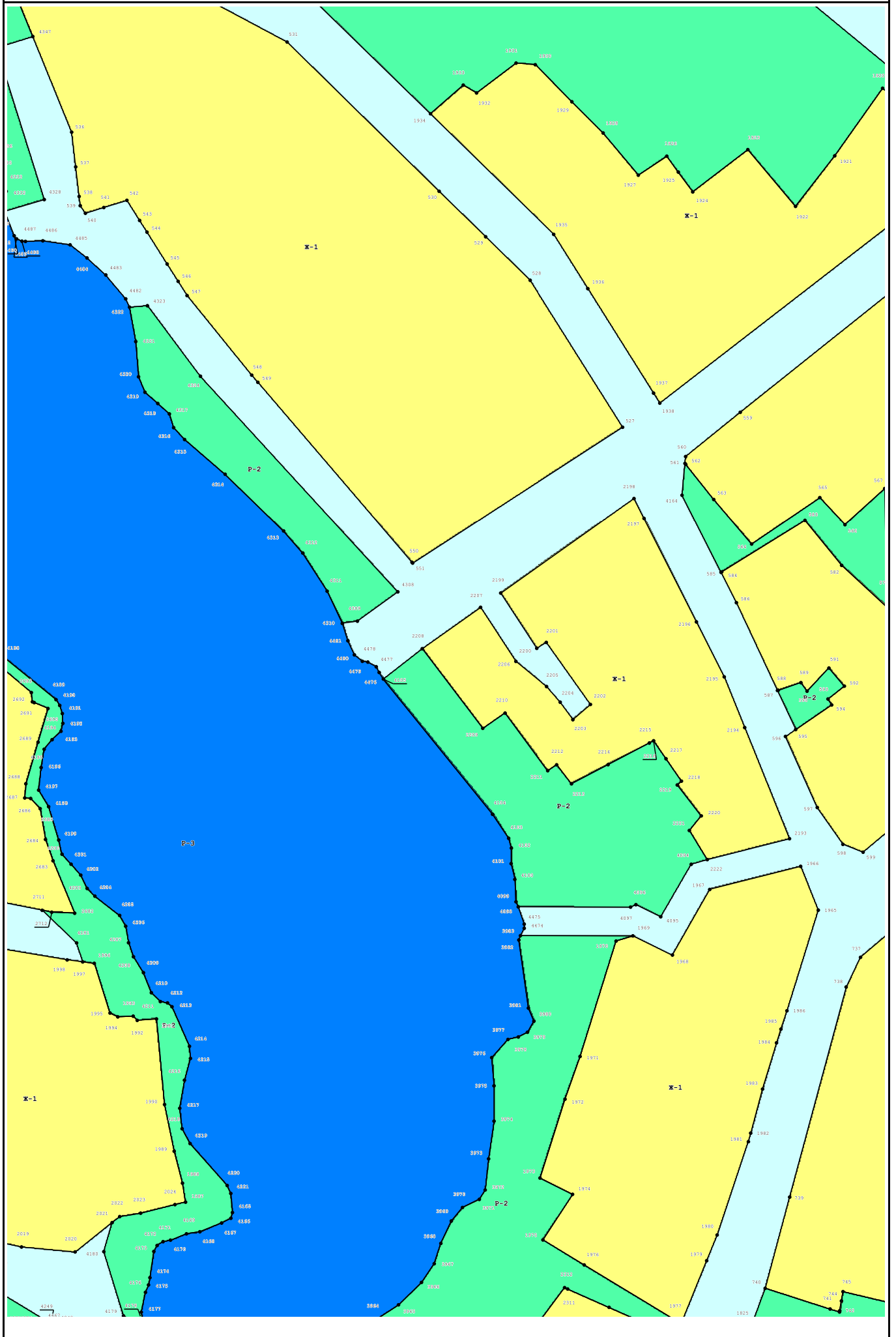


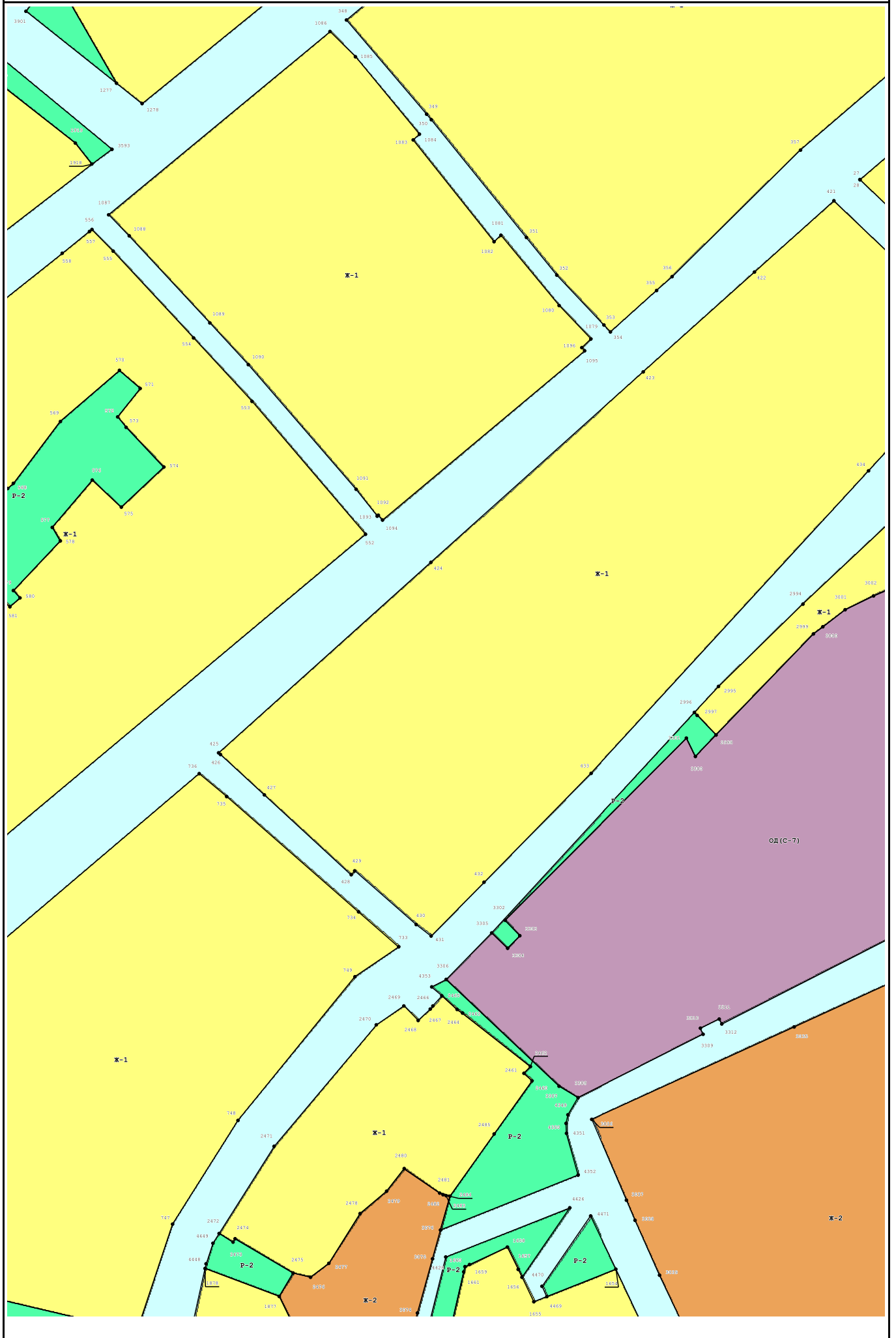


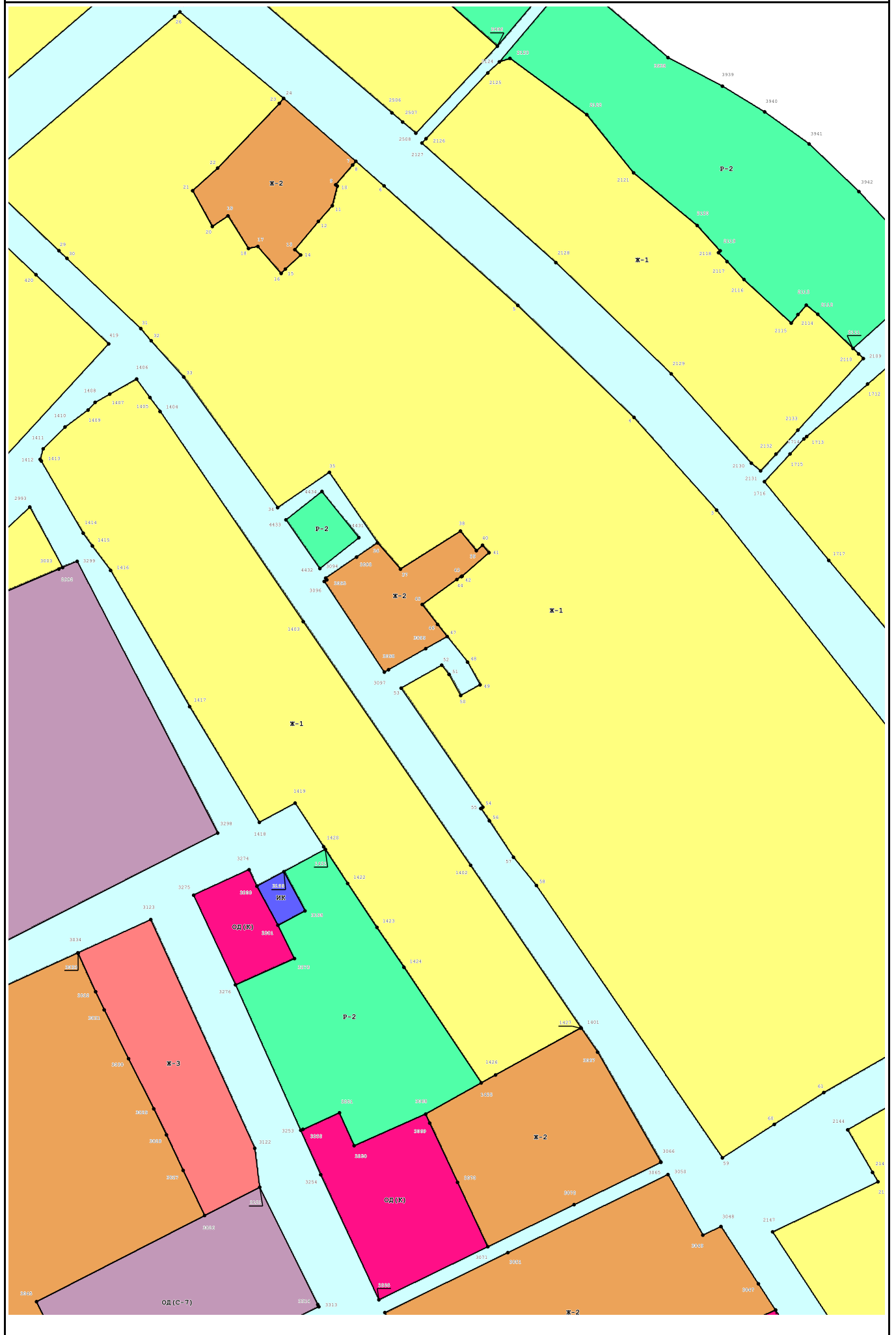


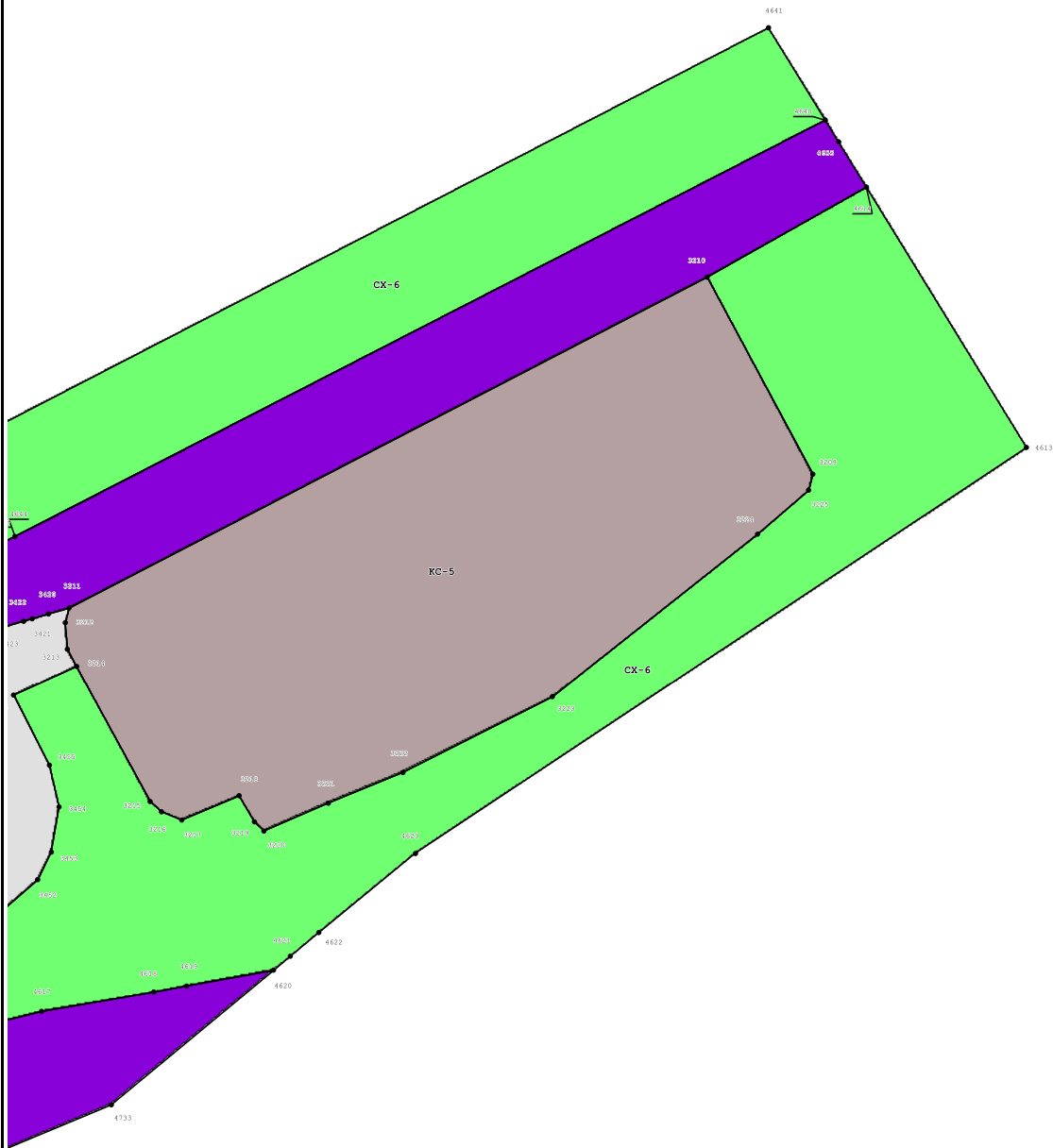


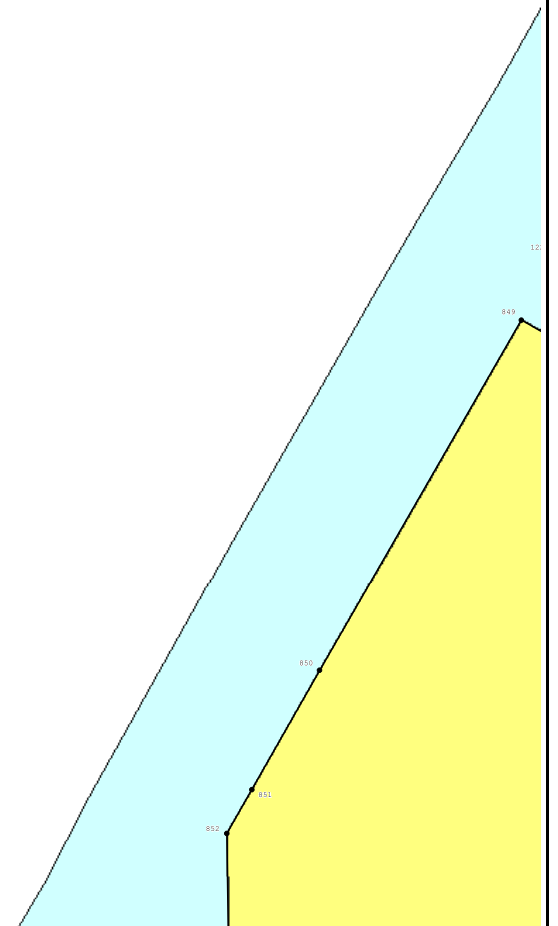


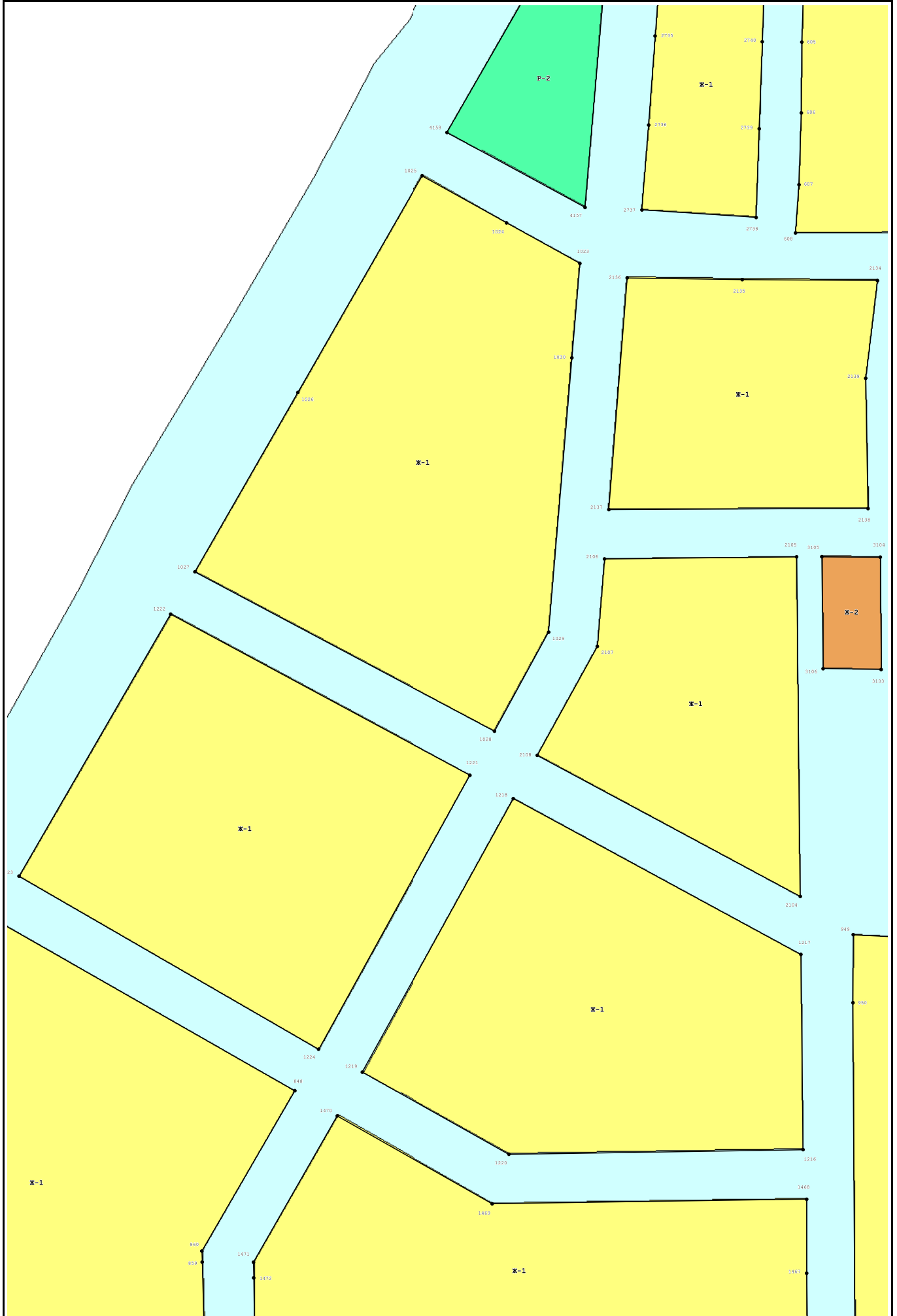




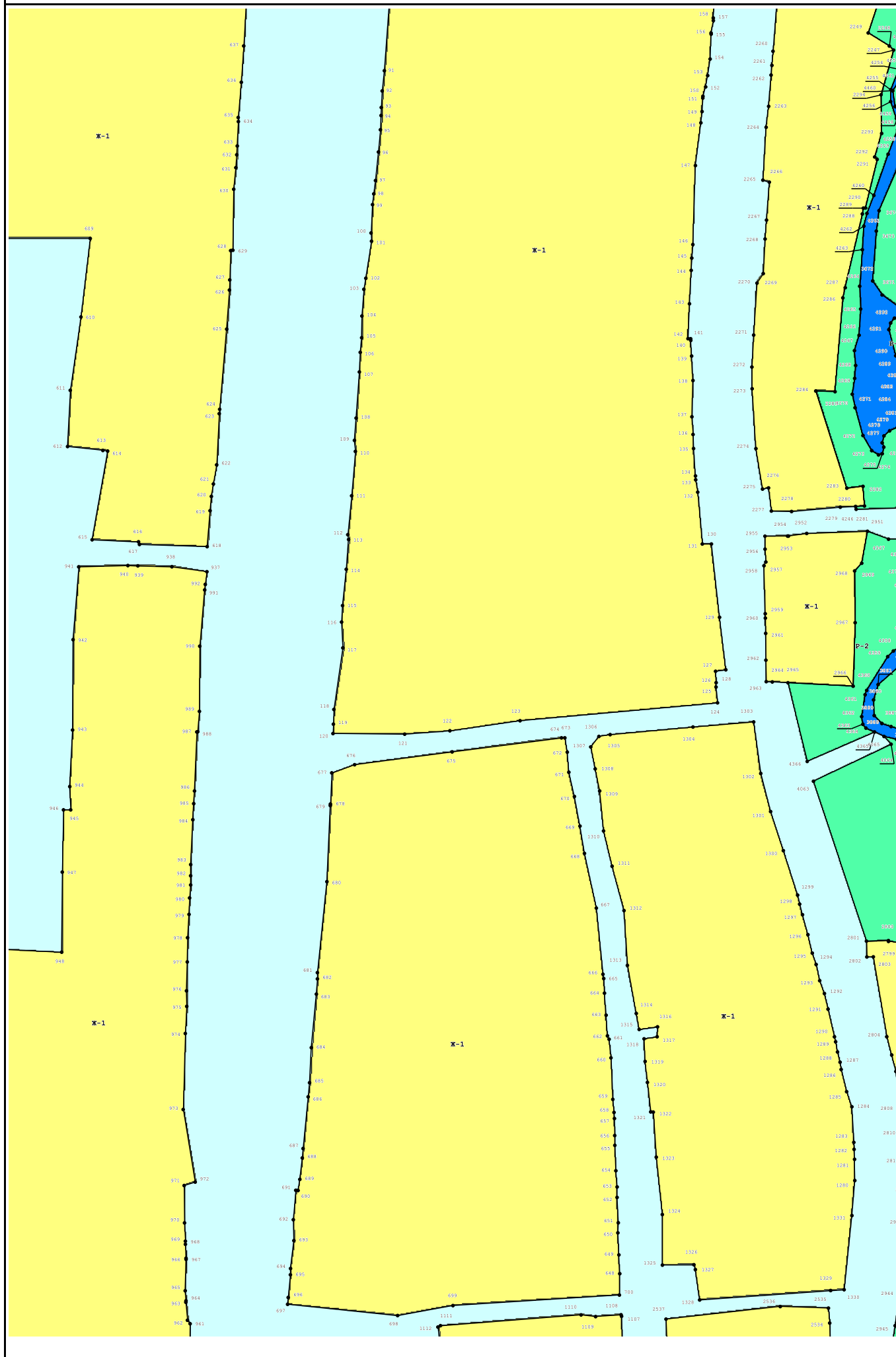


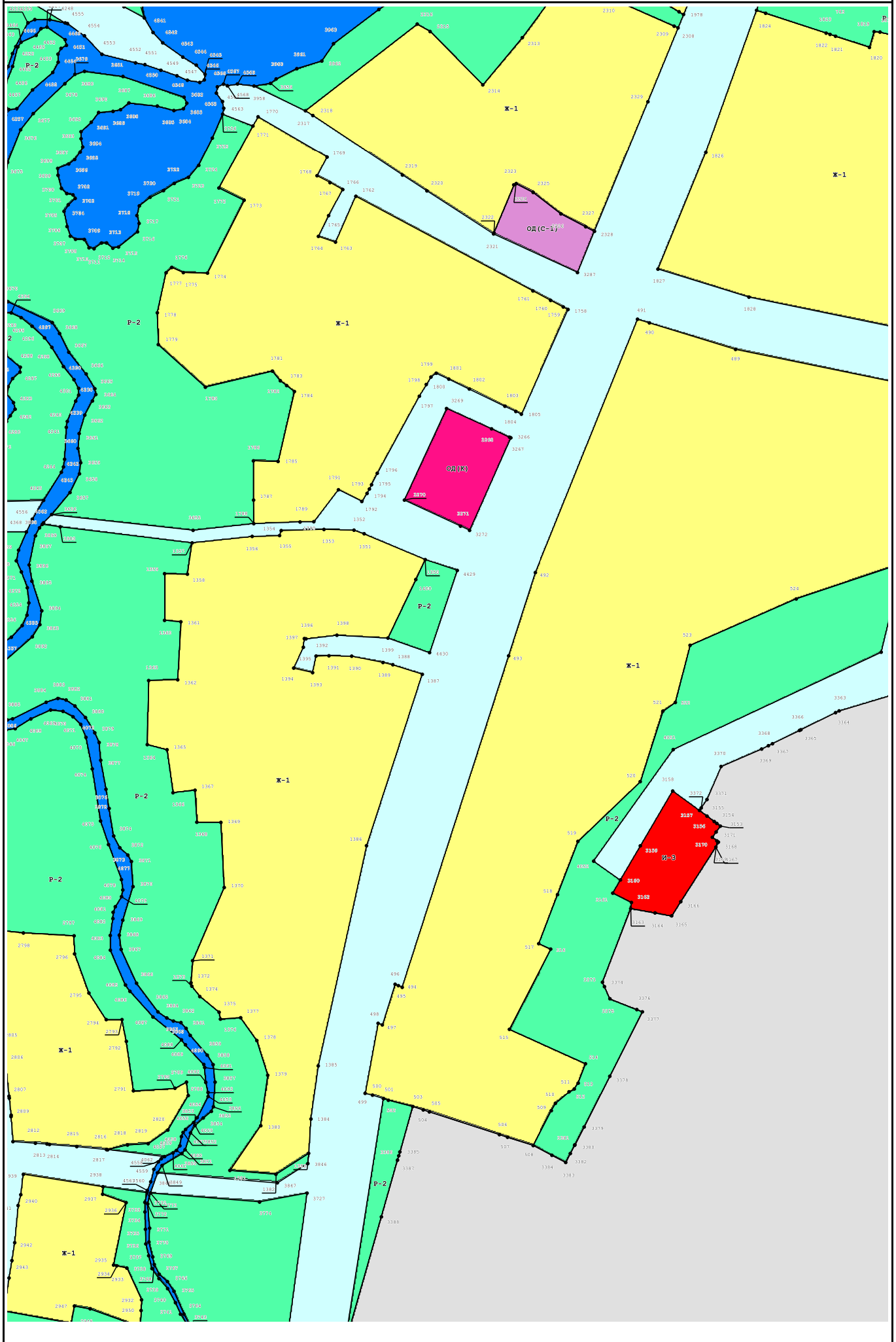




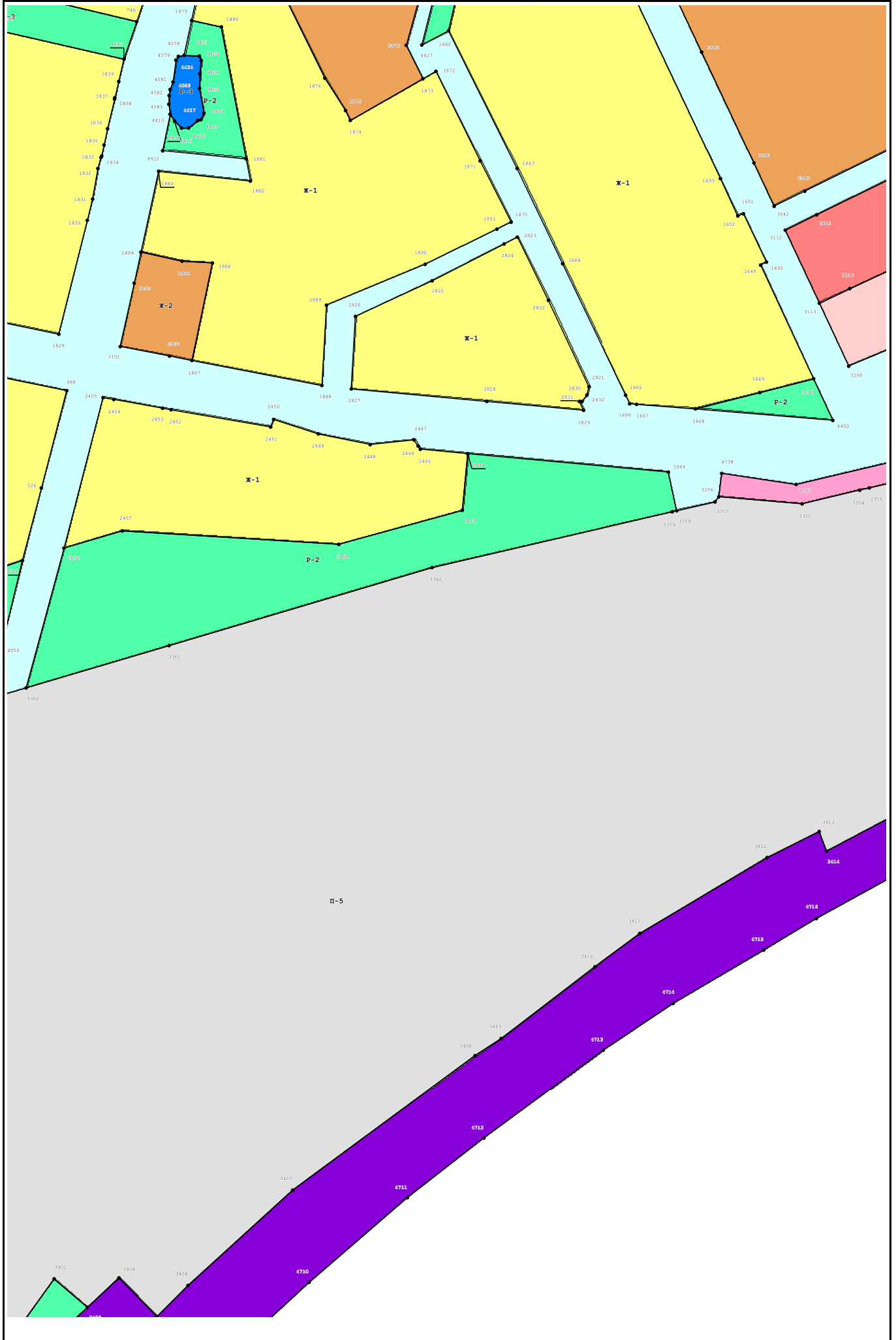


C4





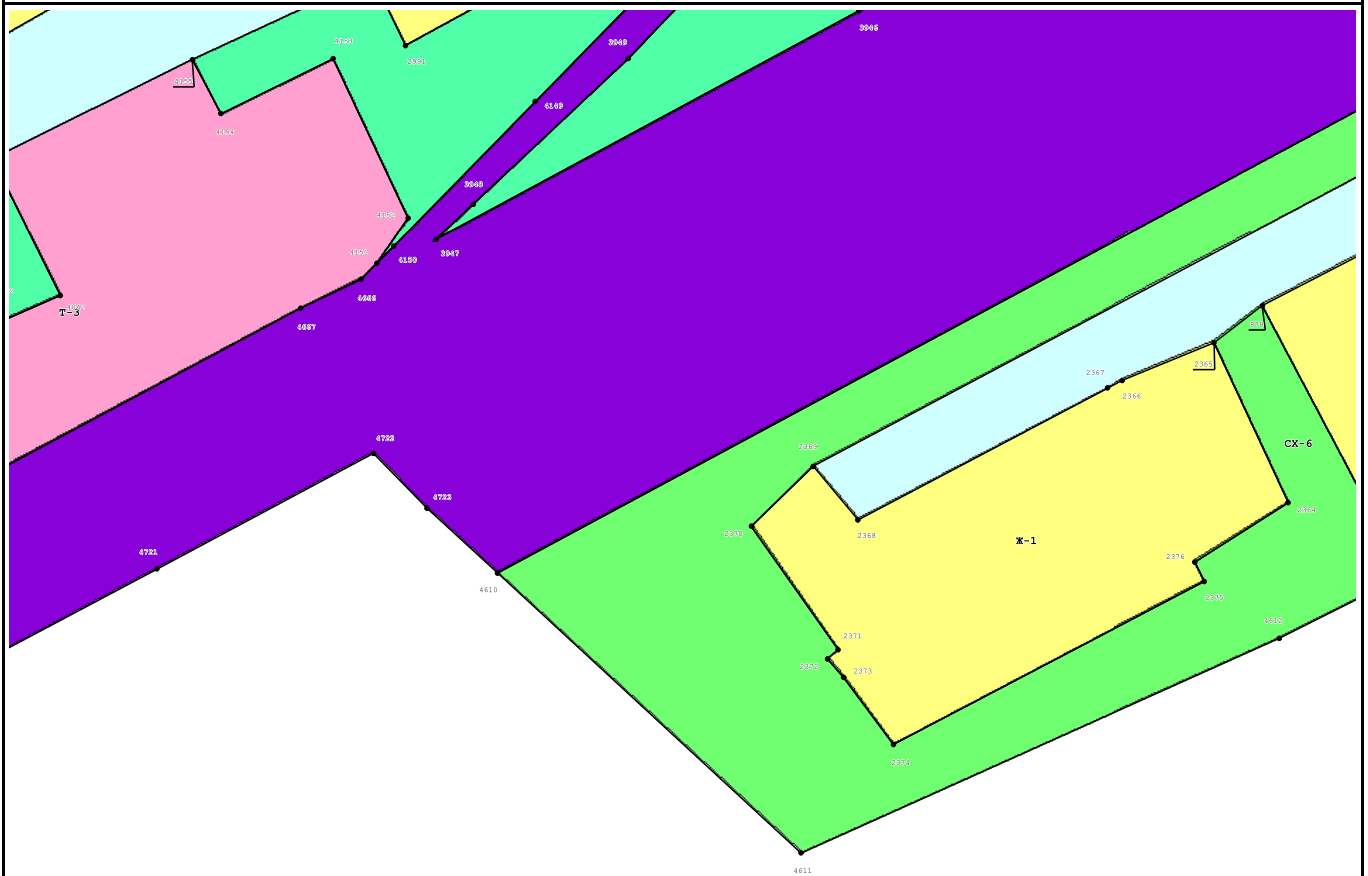
E4



F4

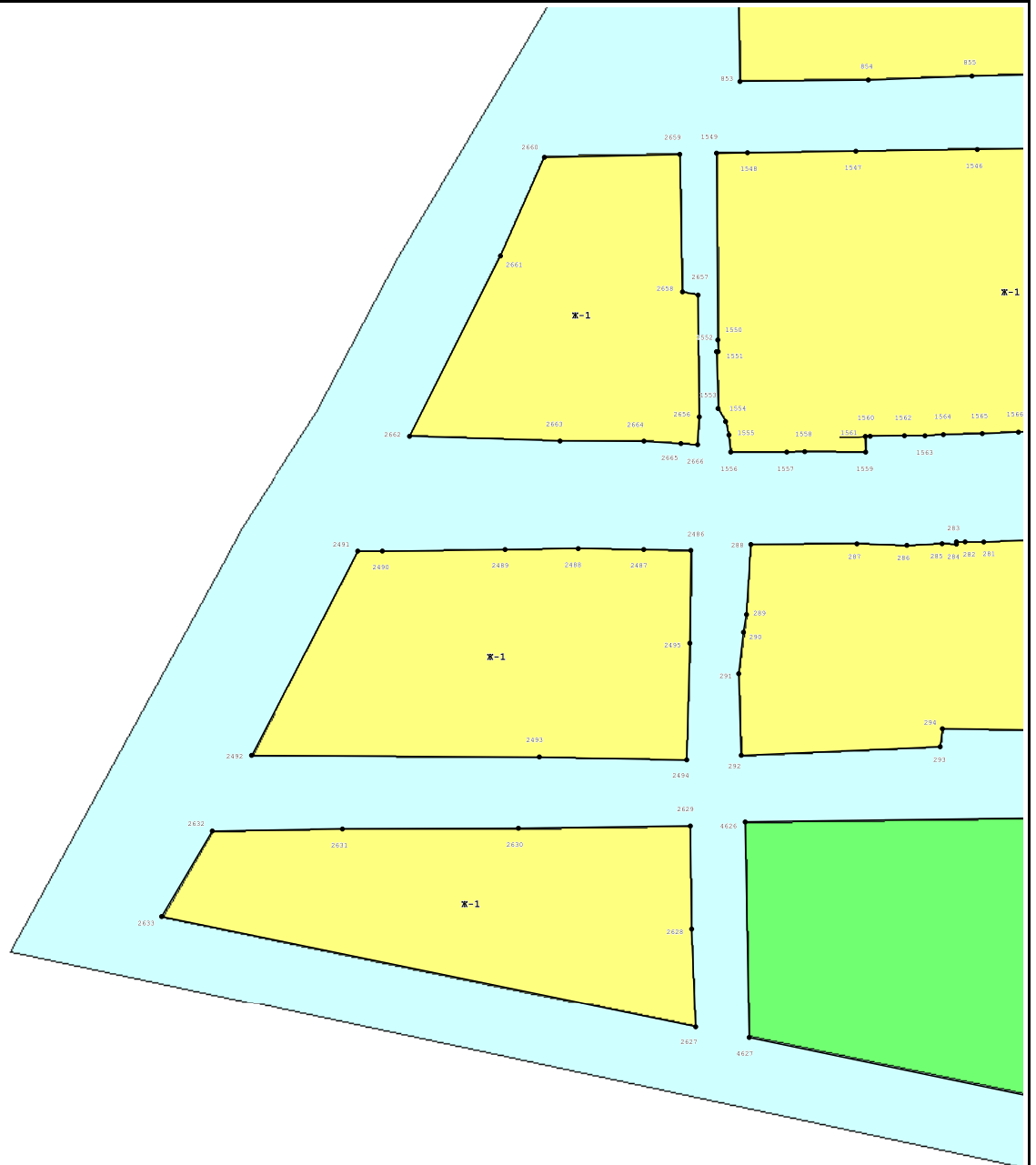


G4



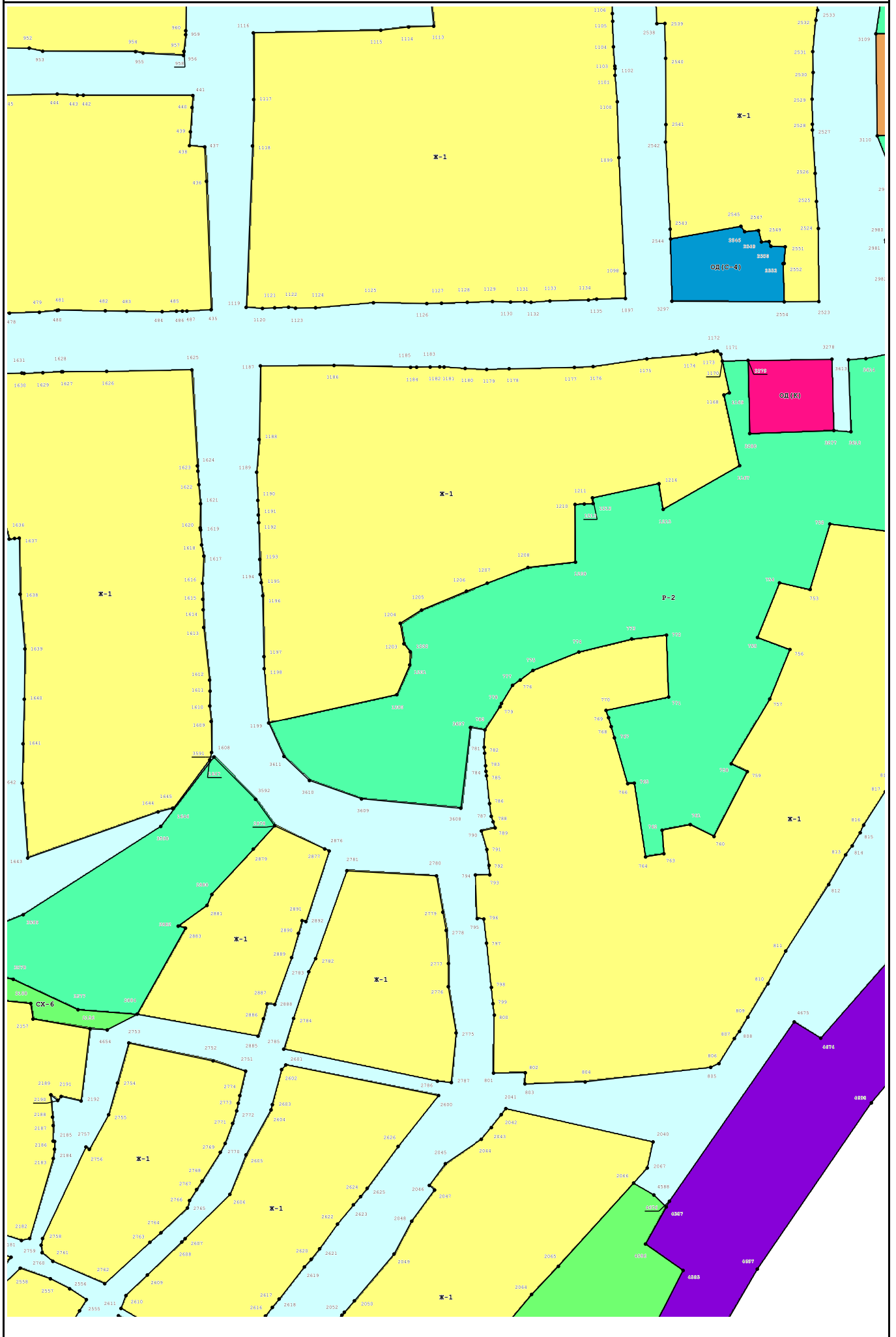
H4

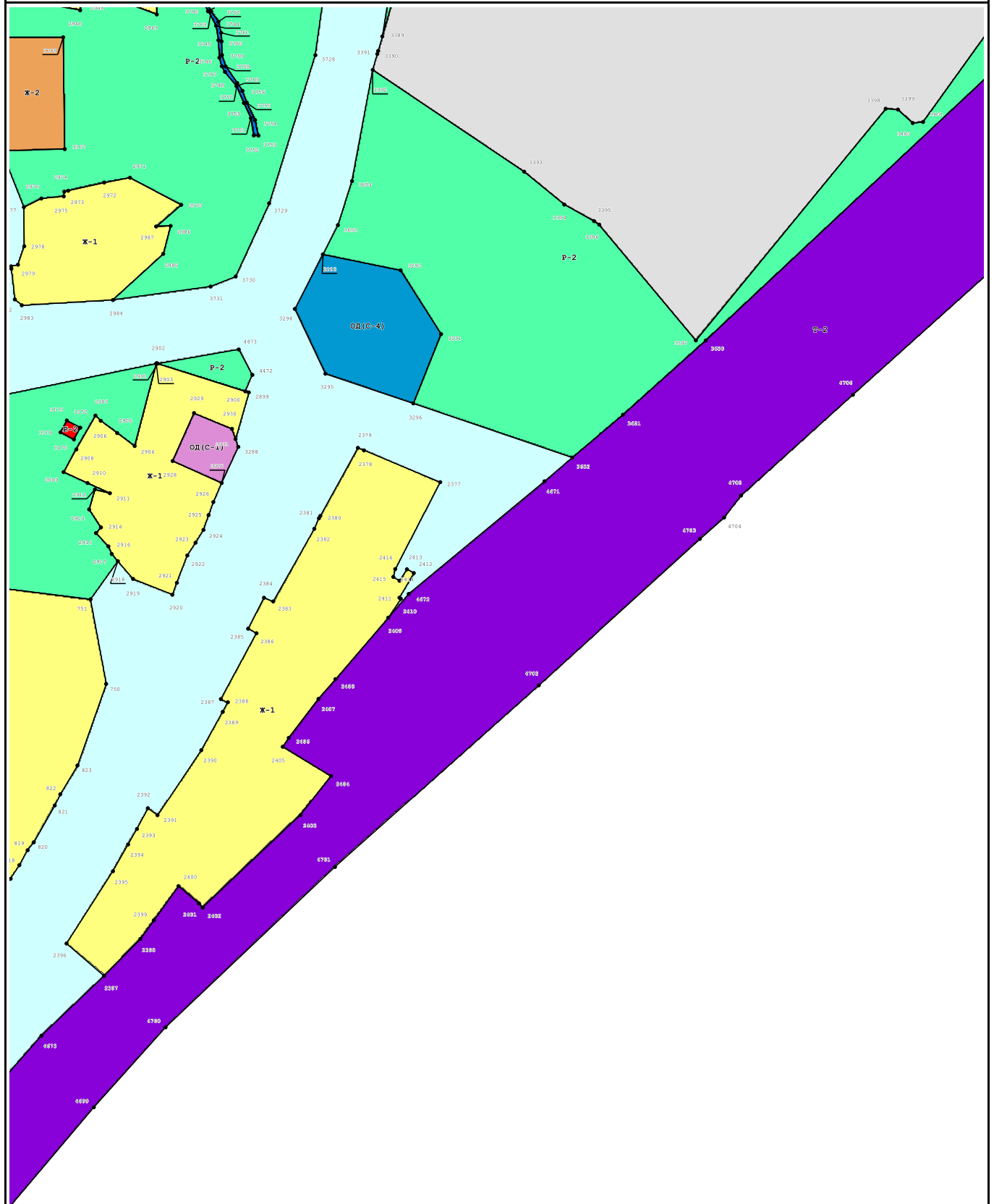


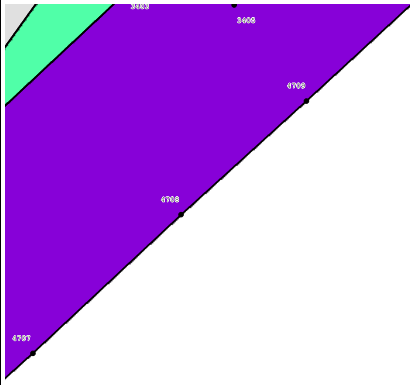


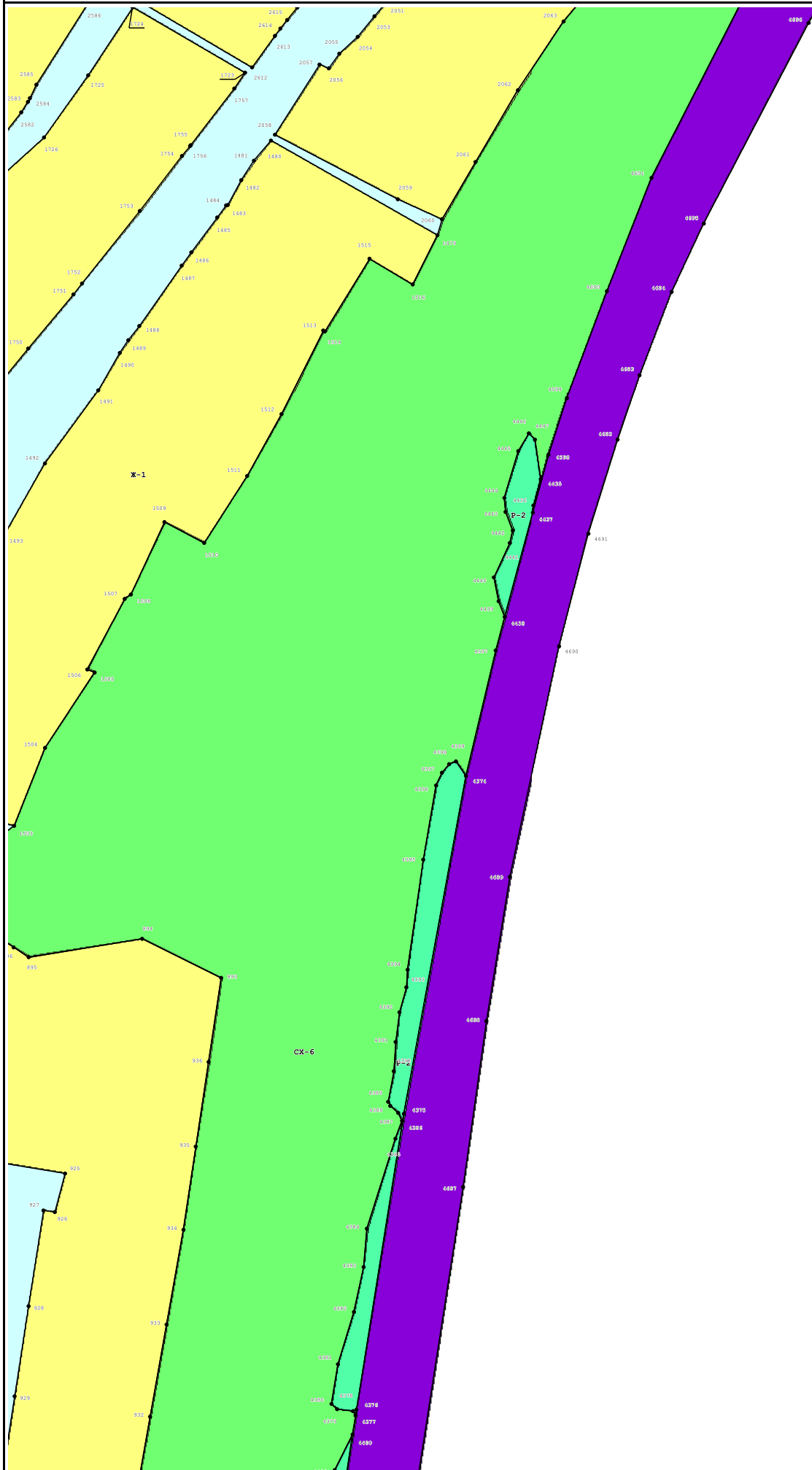
The map shows a coastal area with several distinct regions. A large yellow region occupies the top and right portions. A green region is located in the lower-left, labeled 'CX-6'. A cyan region is in the lower-right, labeled 'X-1'. A white region is in the bottom-right corner, labeled 'P-2'. Numerous numerical labels are scattered throughout, representing specific data points or coordinates. The map is titled 'B5' at the top center.

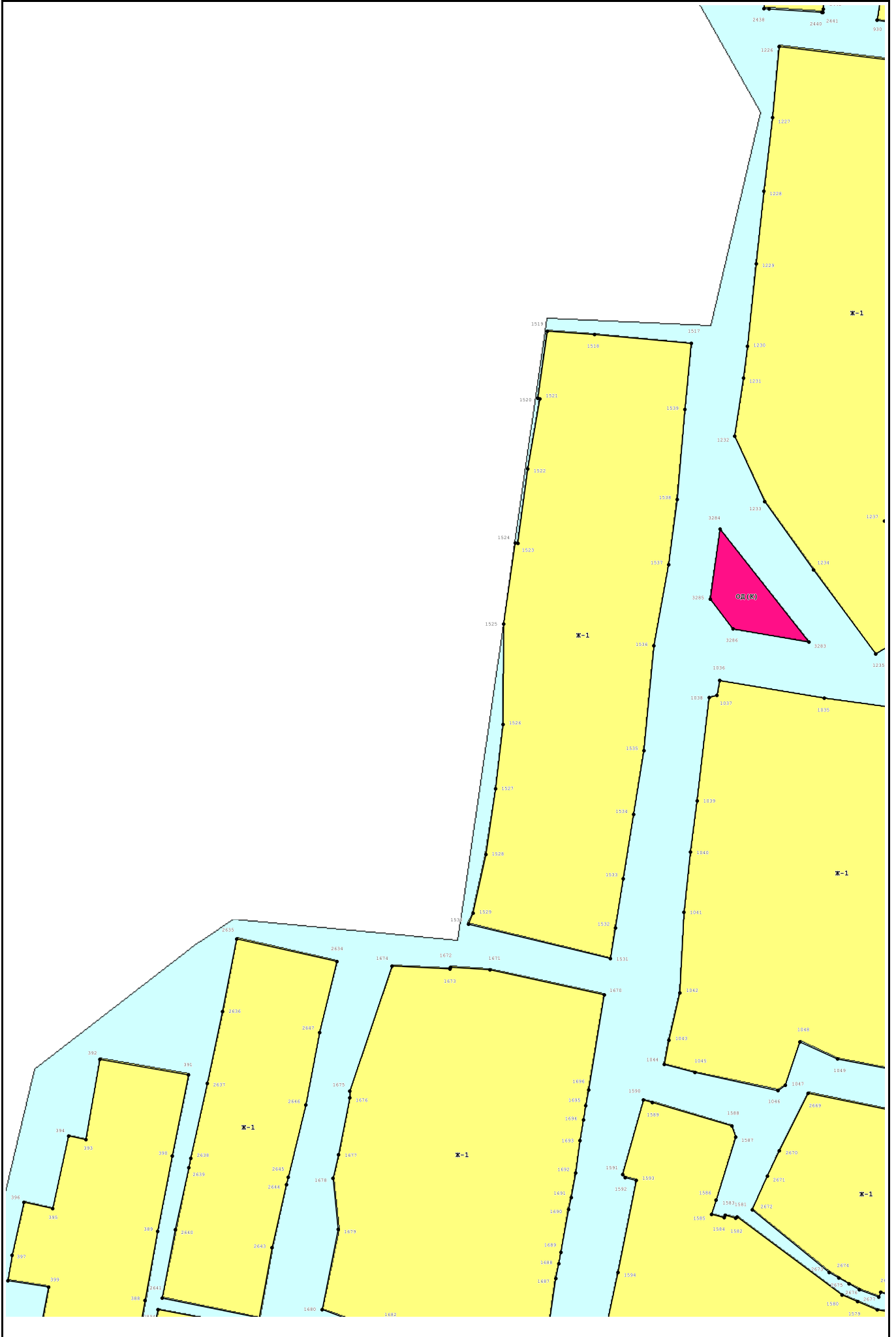
C5

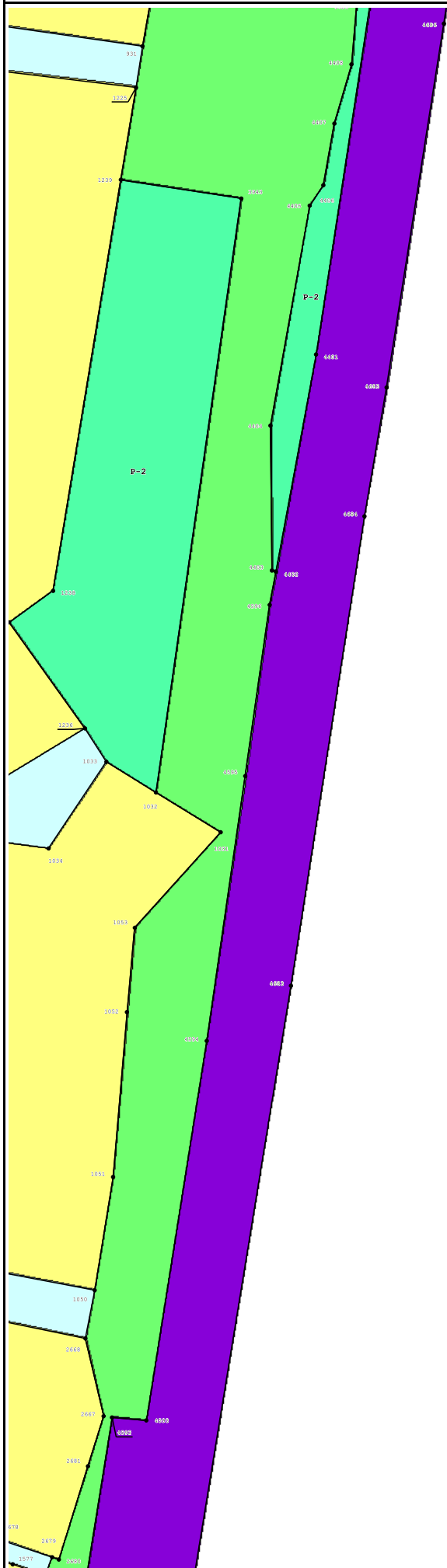


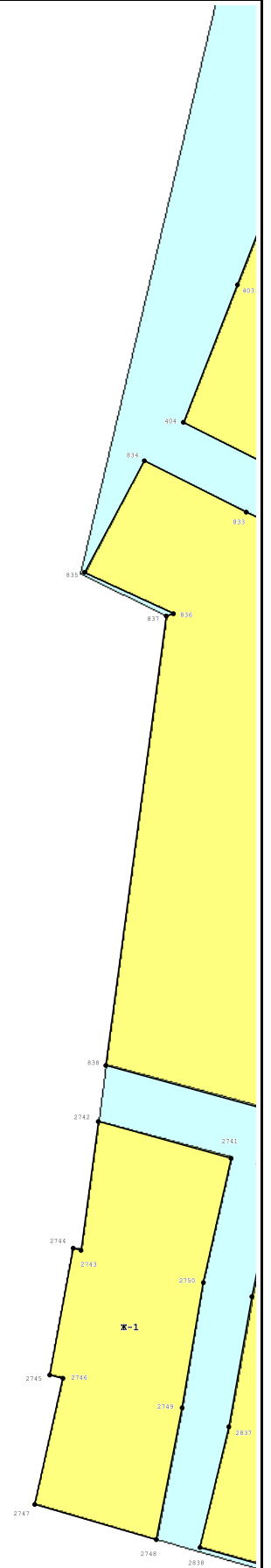




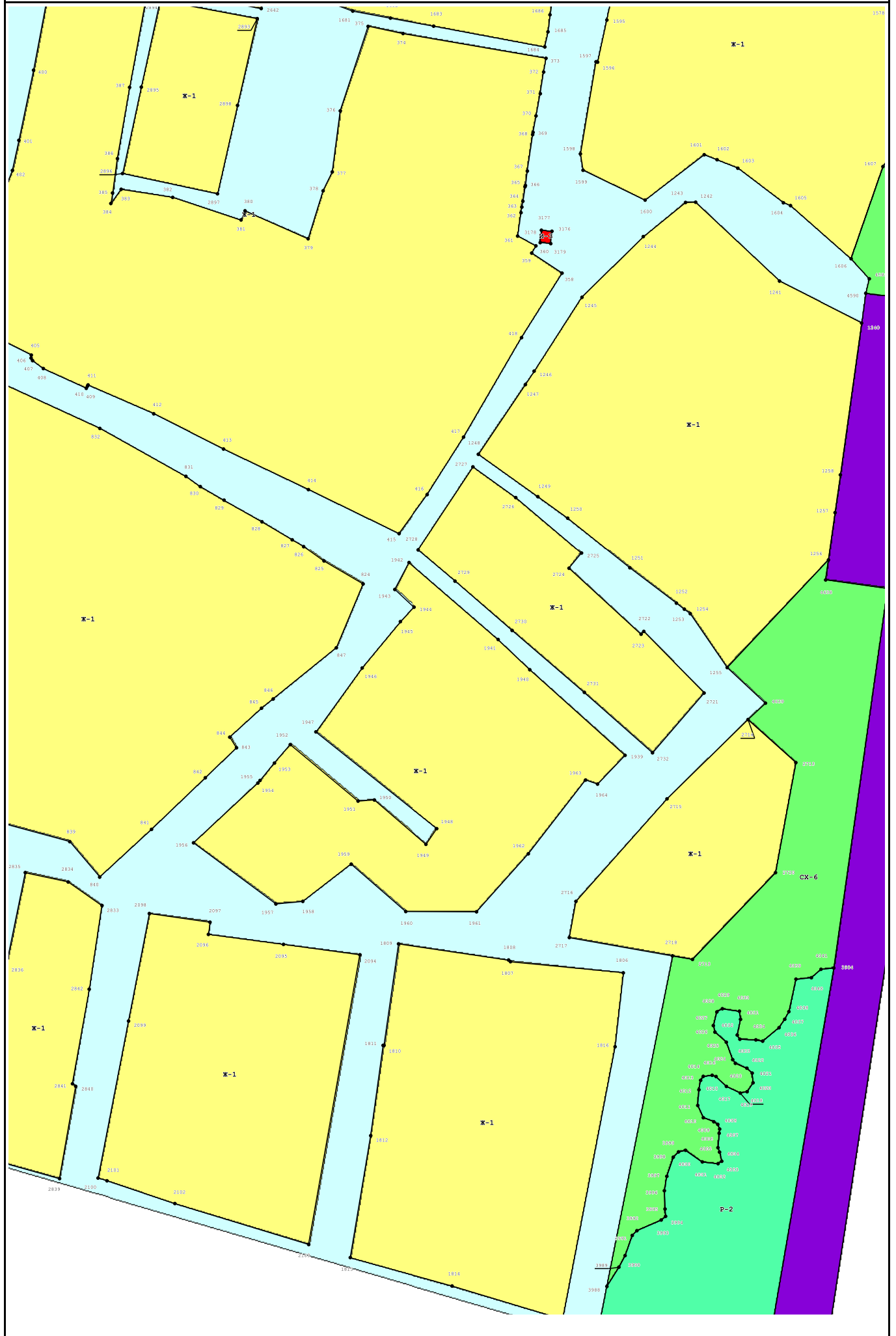








B8





B9

