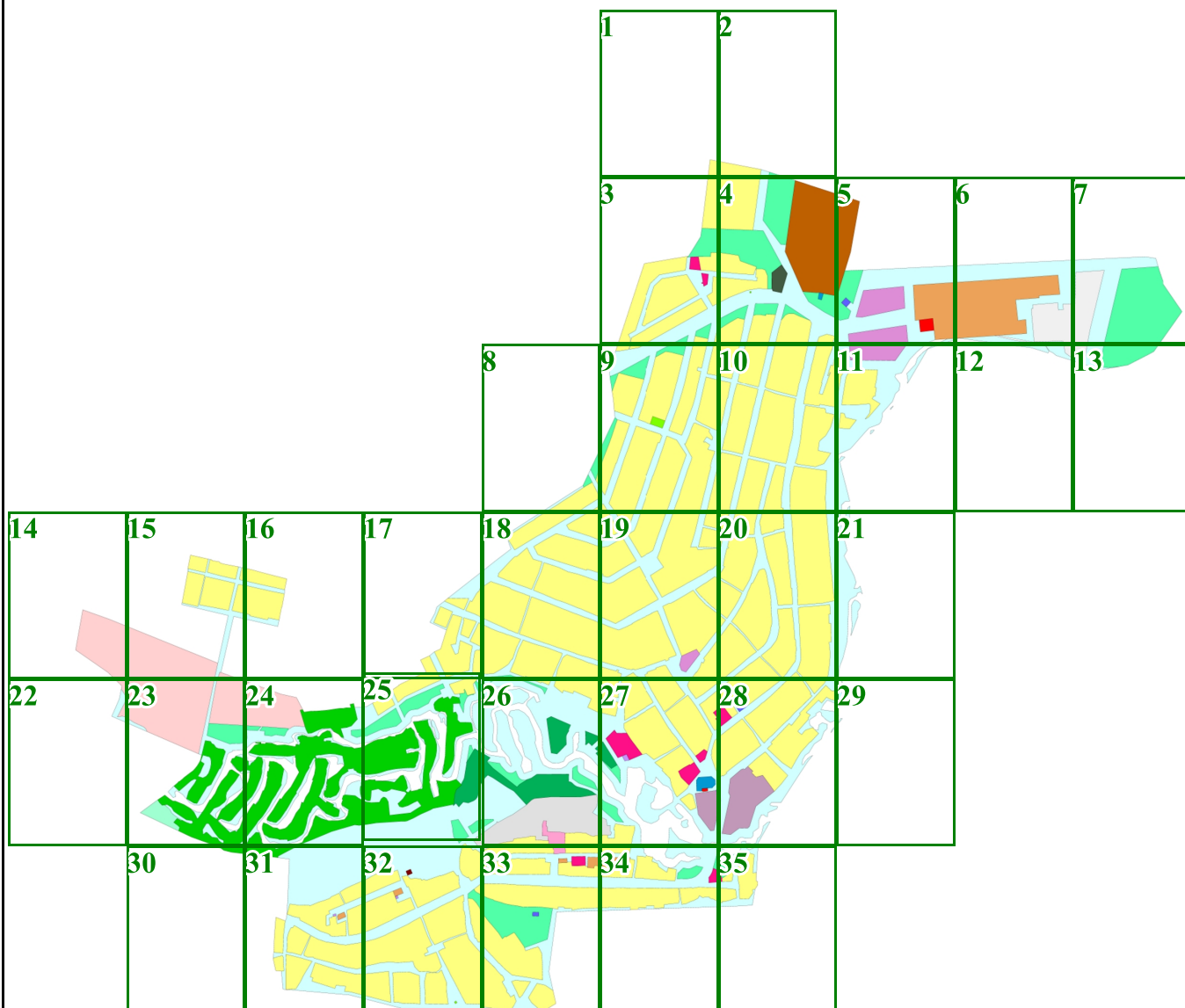


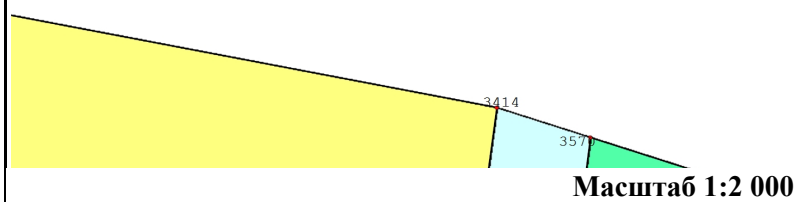
Графическое описание местоположения границ территориальных зон,
перечень координат характерных точек этих границ п.Старопышминска

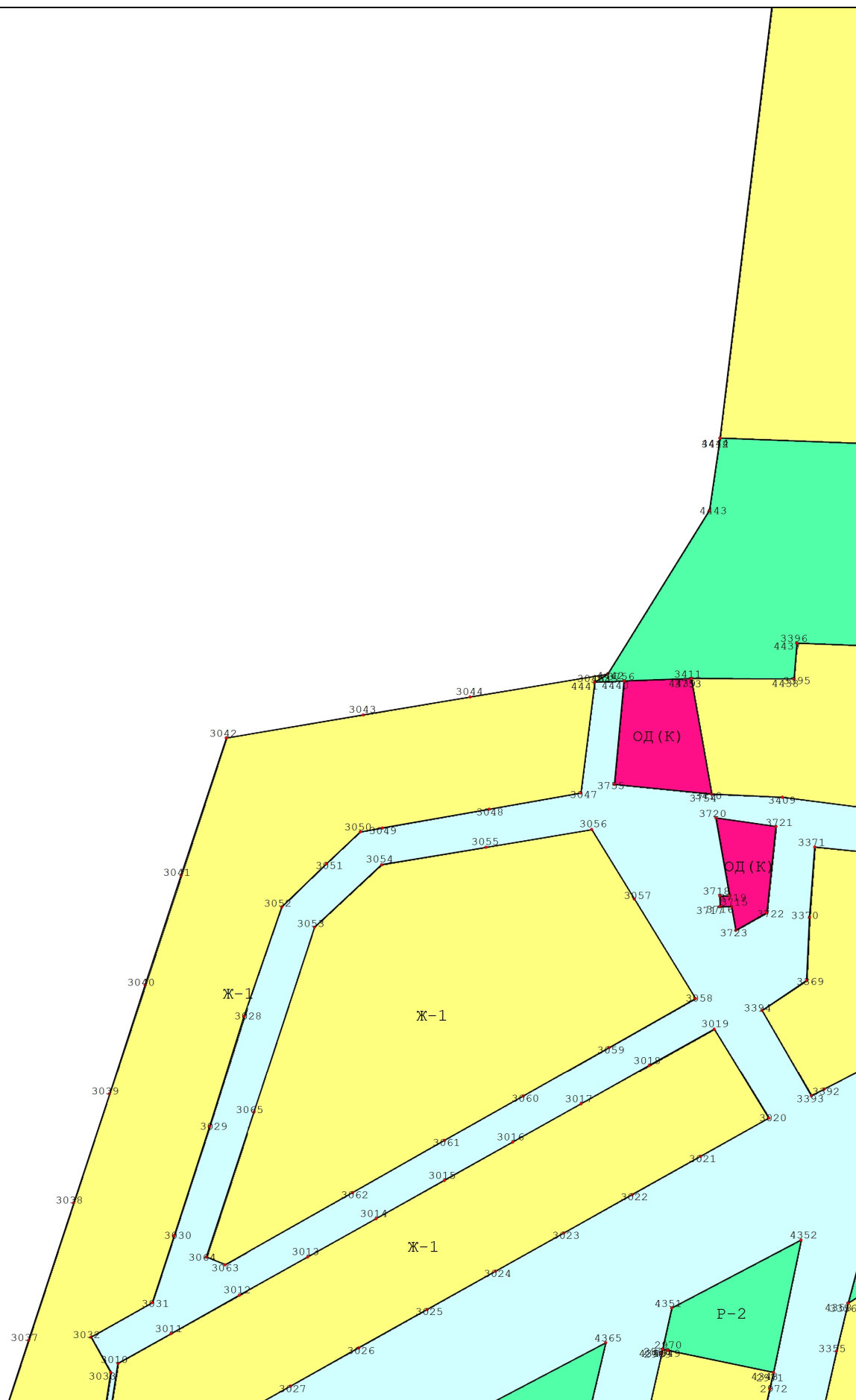
Графическое описание местоположения границ территориальных



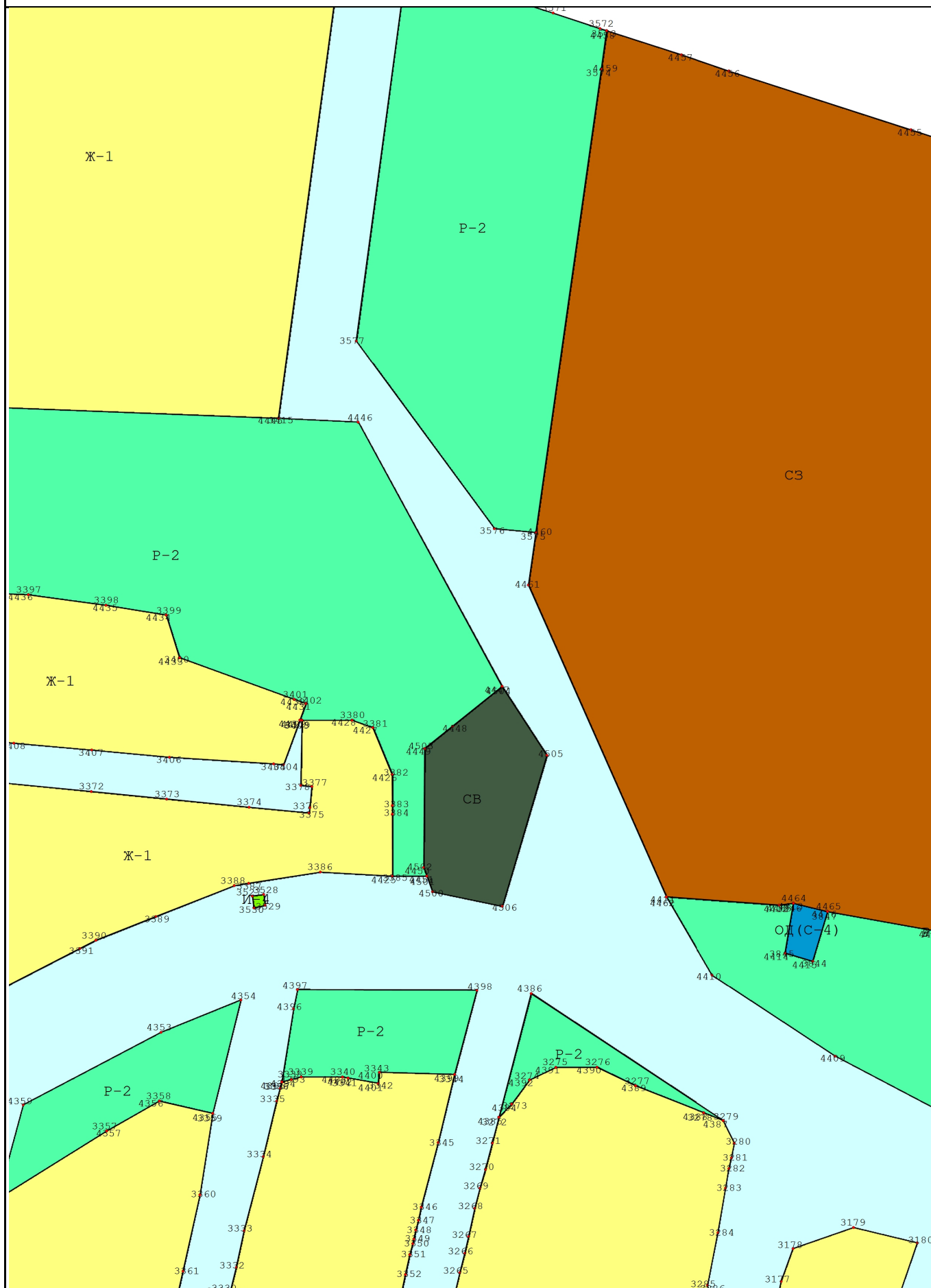
3413

Масштаб 1:2 000





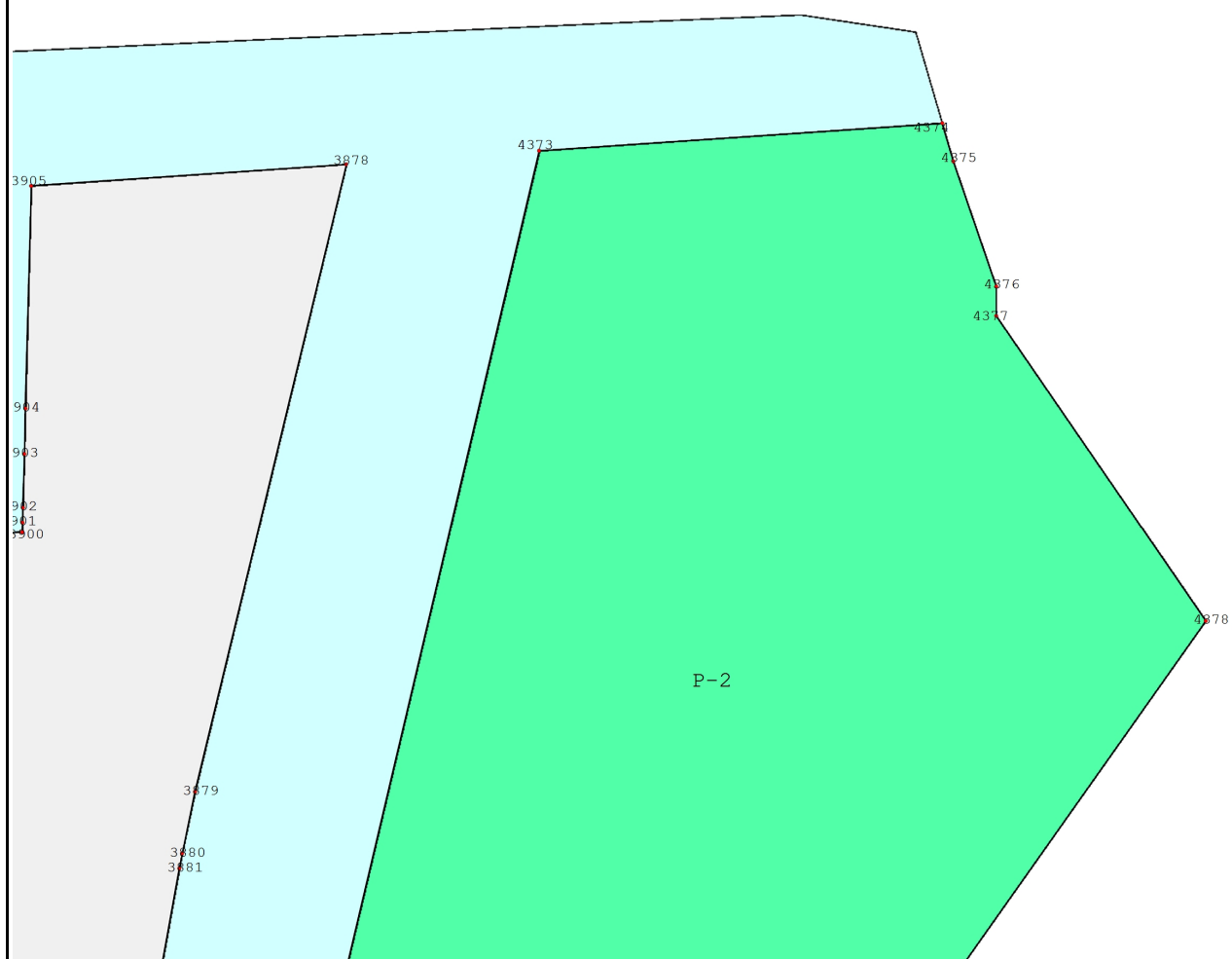
Масштаб 1:2 000



Масштаб 1:2 000

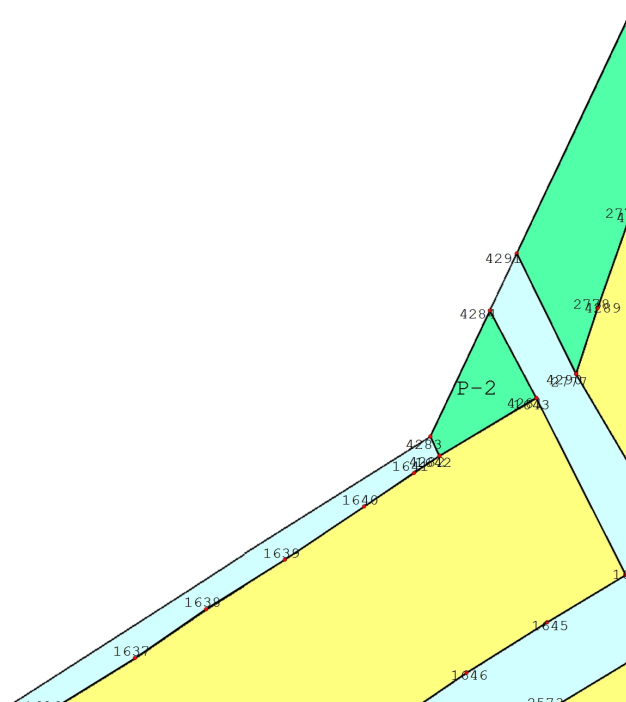


Масштаб 1:2 000



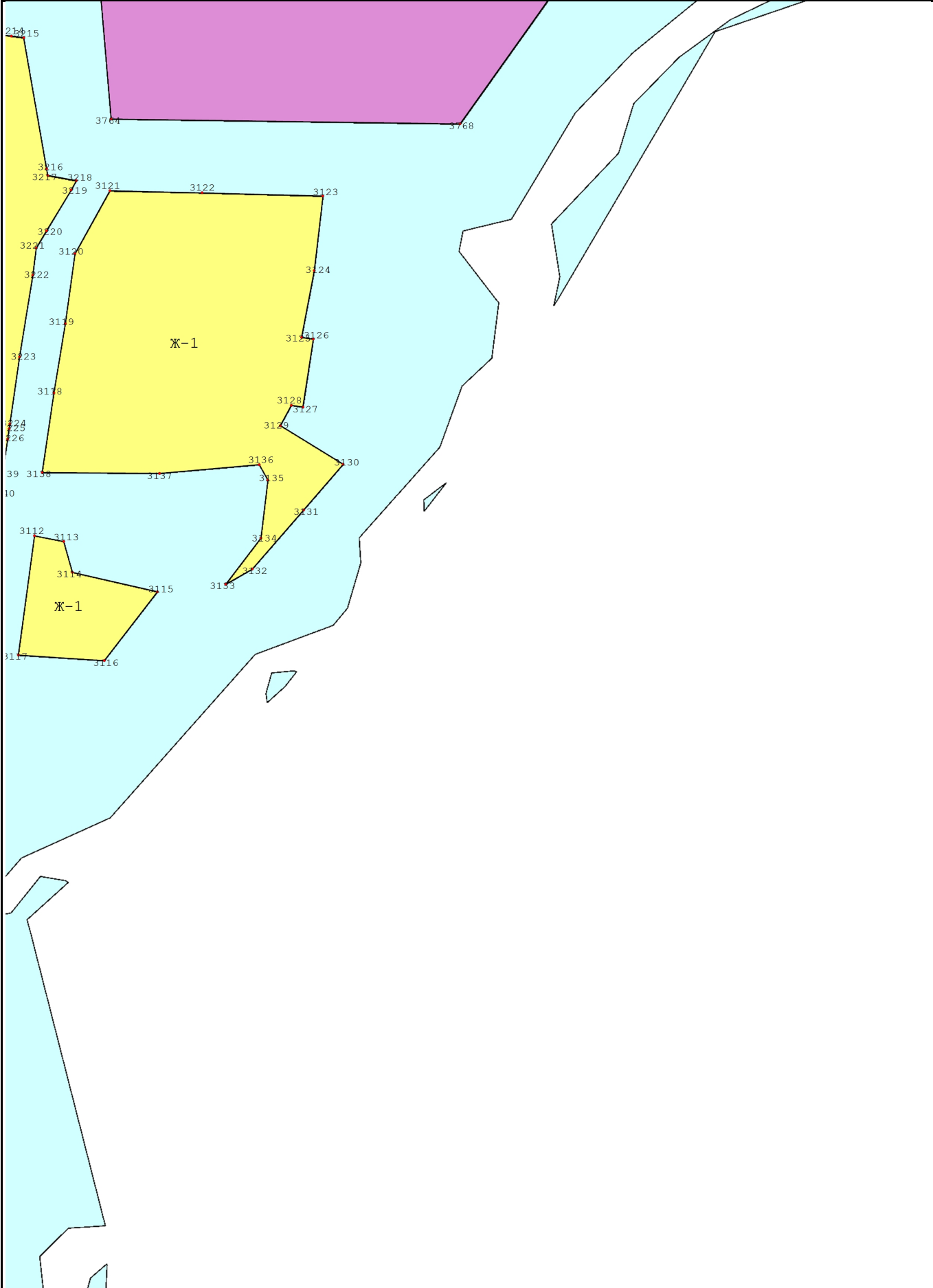
Масштаб 1:2 000

Масштаб 1:2 000





Масштаб 1:2 000

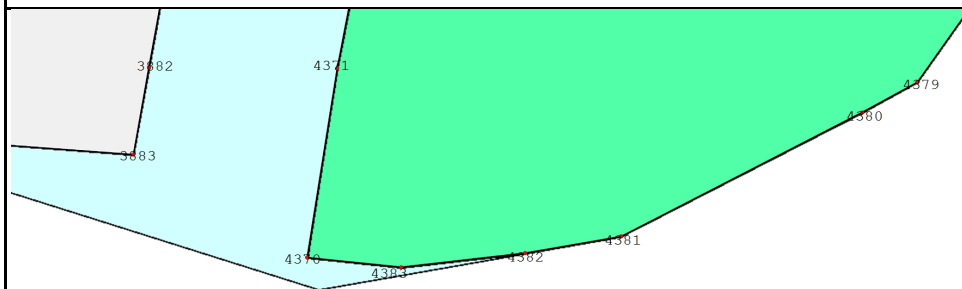


Масштаб 1:2 000

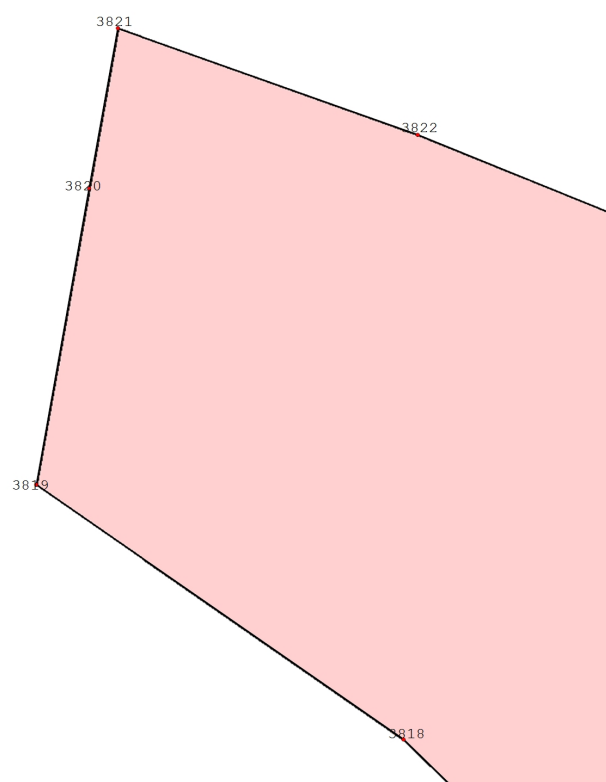
3885

3884

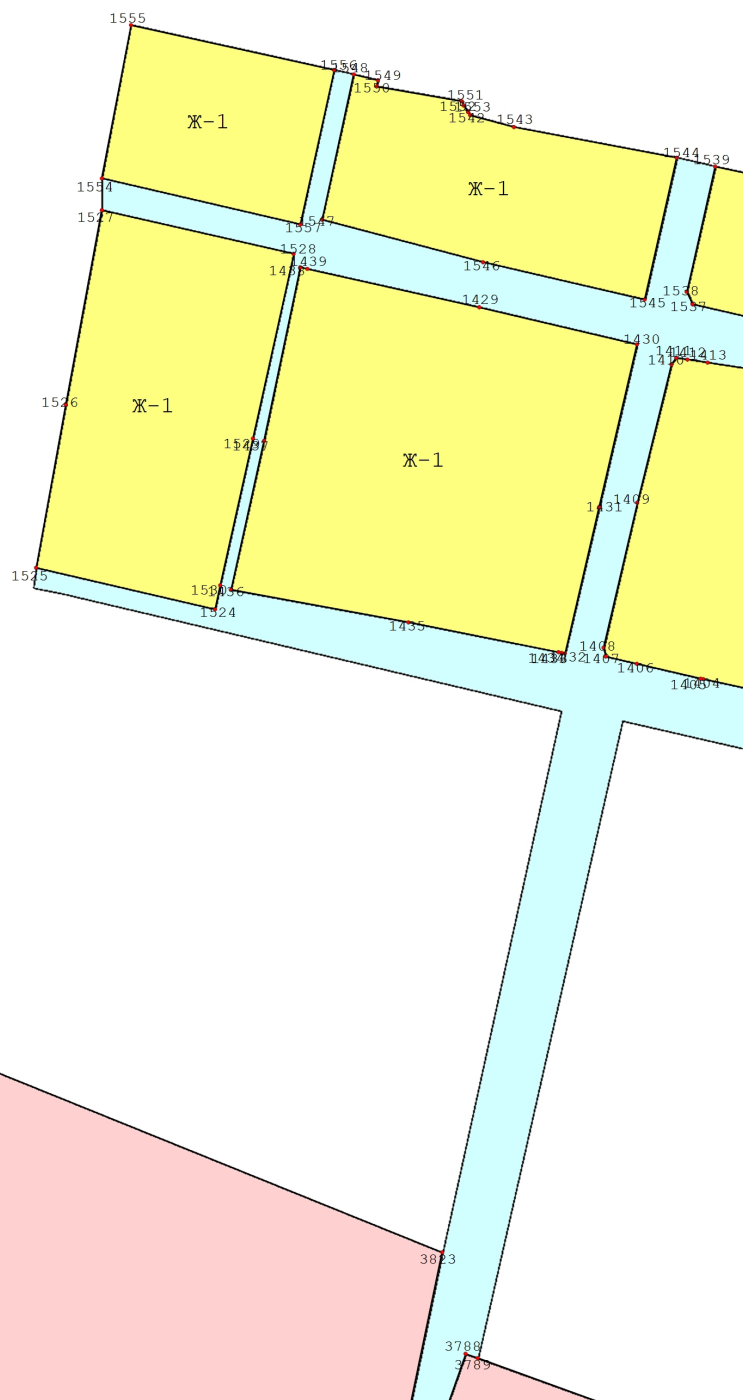
Масштаб 1:2 000



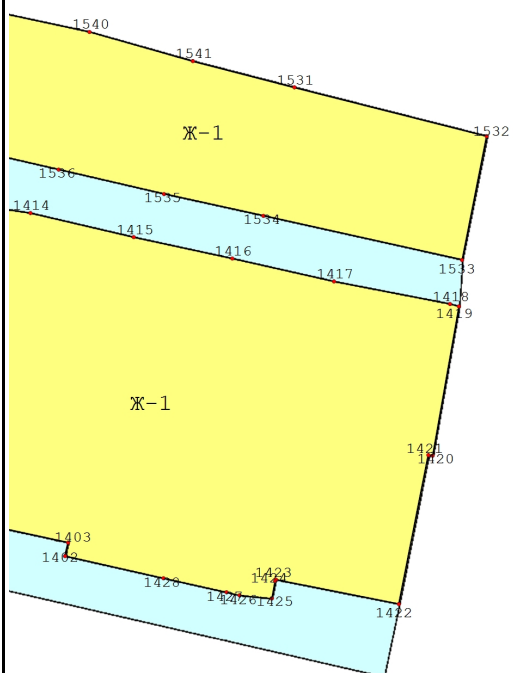
Масштаб 1:2 000



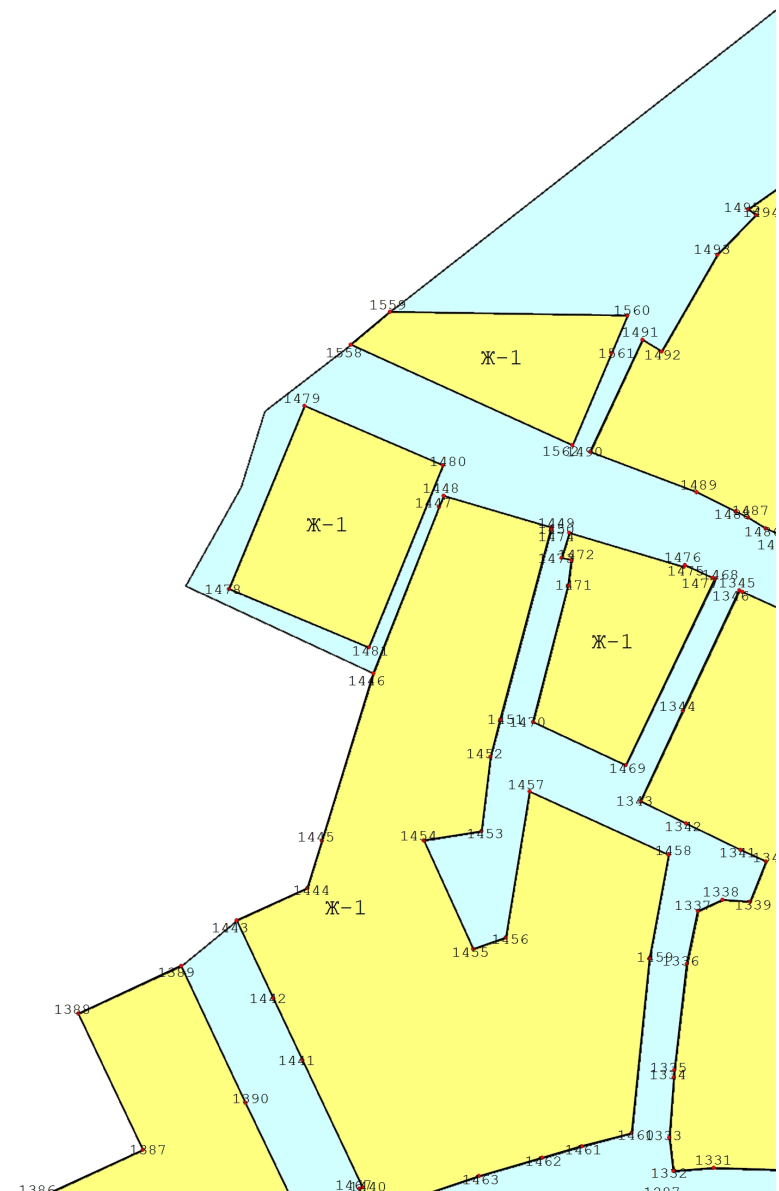
Масштаб 1:2 000



Масштаб 1:2 000

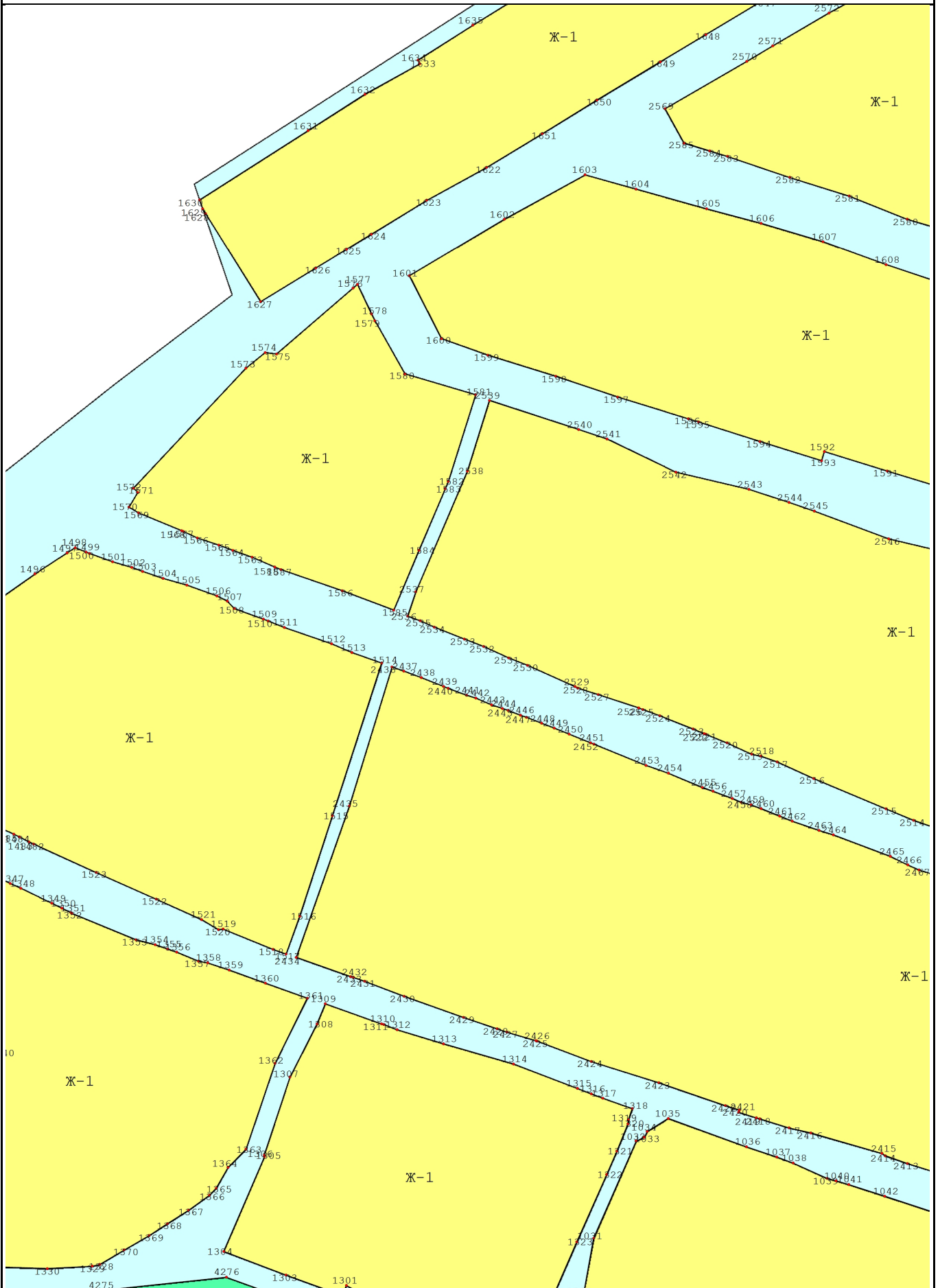


Масштаб 1:2 000

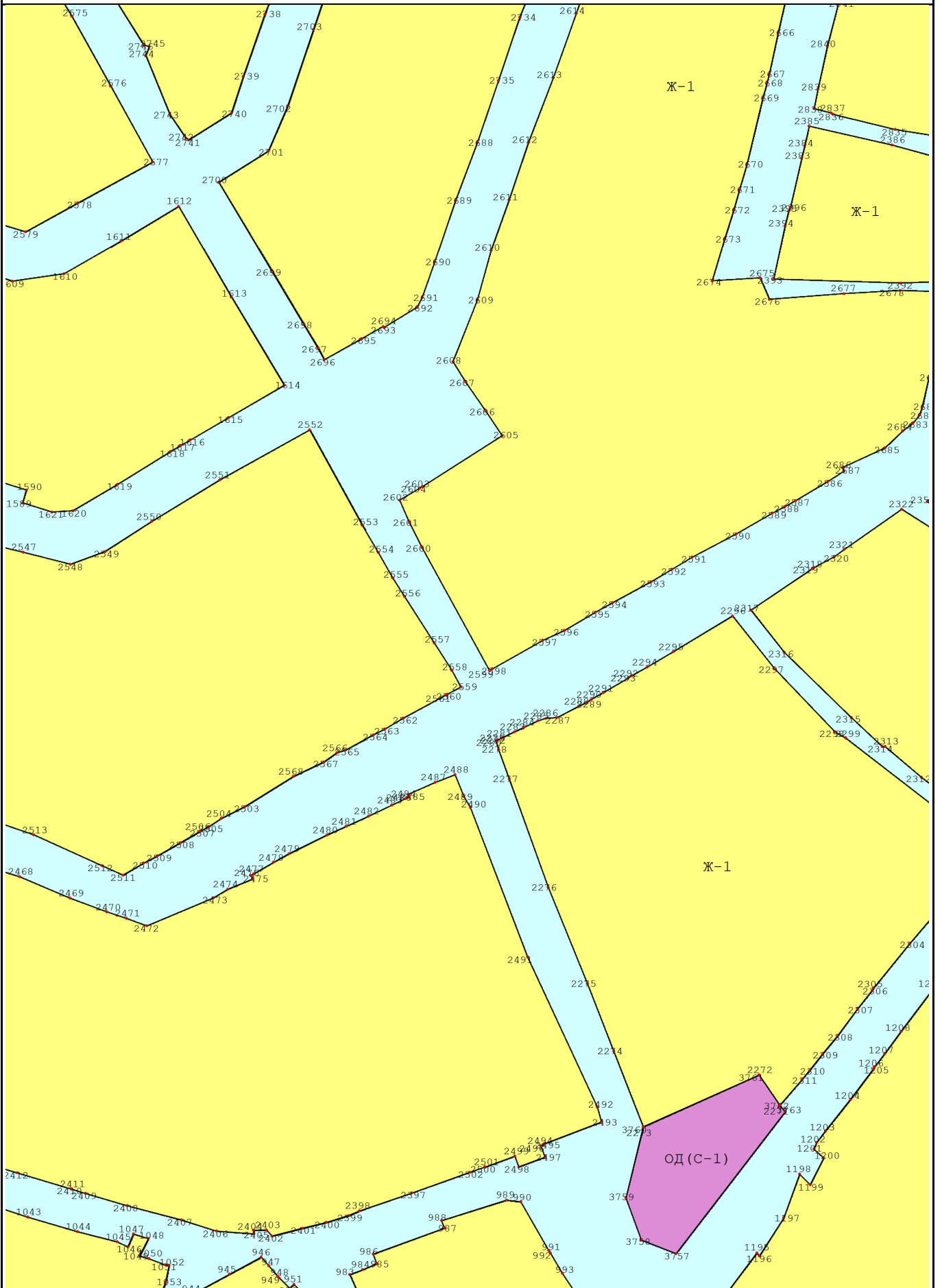


Масштаб 1:2 000

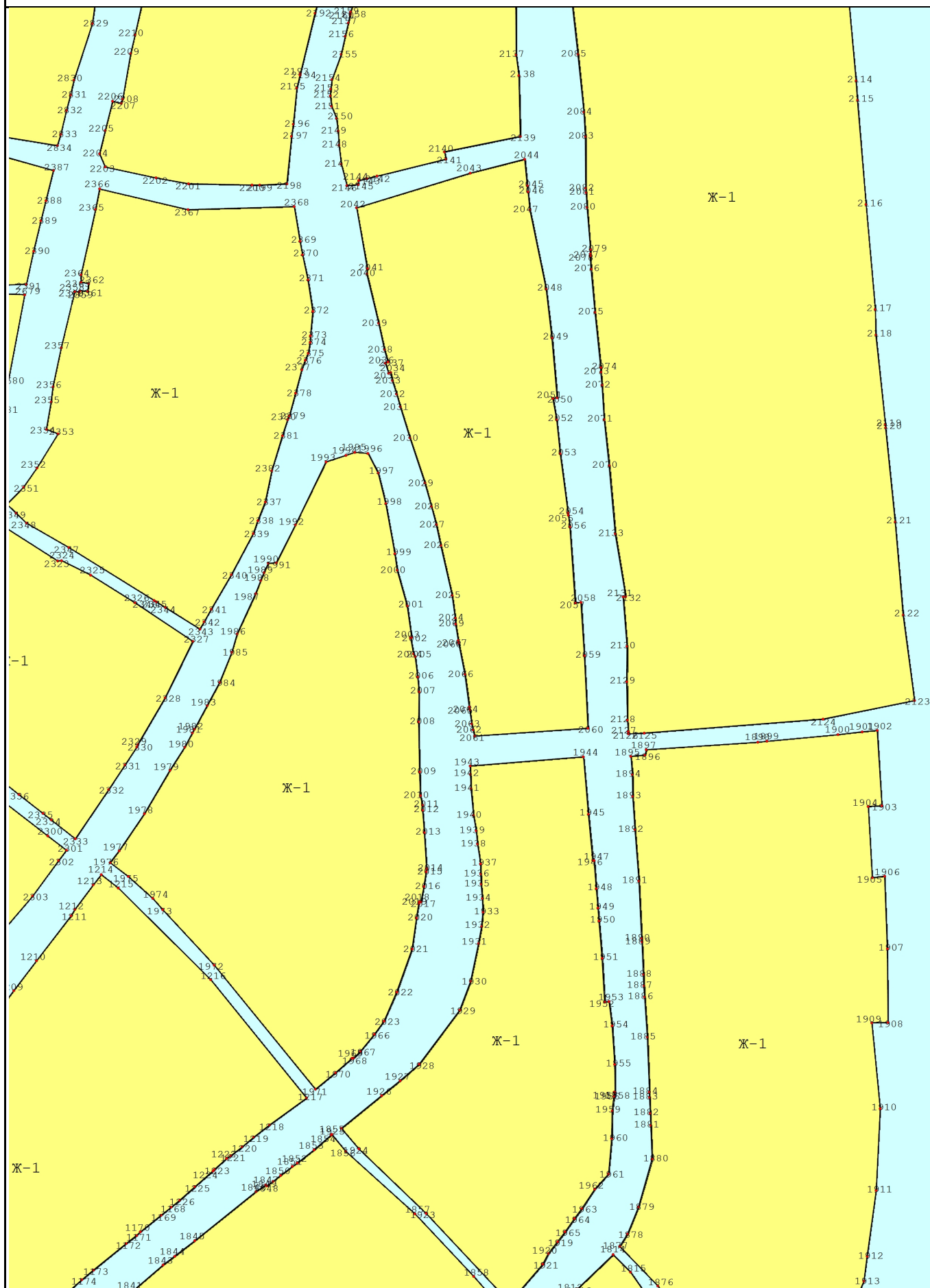
The image is a topographic map fragment. It features several yellow-colored polygonal areas, some of which are labeled with the Cyrillic text "Ж-1". These yellow areas are separated by cyan-colored lines and regions, which likely represent water bodies or specific terrain features. Numerous numerical values are scattered across the map, representing elevation points in meters. The numbers range from 1325 to 1560. The map is oriented with the yellow areas generally towards the bottom and right, and the cyan areas towards the top and left. The scale is indicated as 1:2 000.



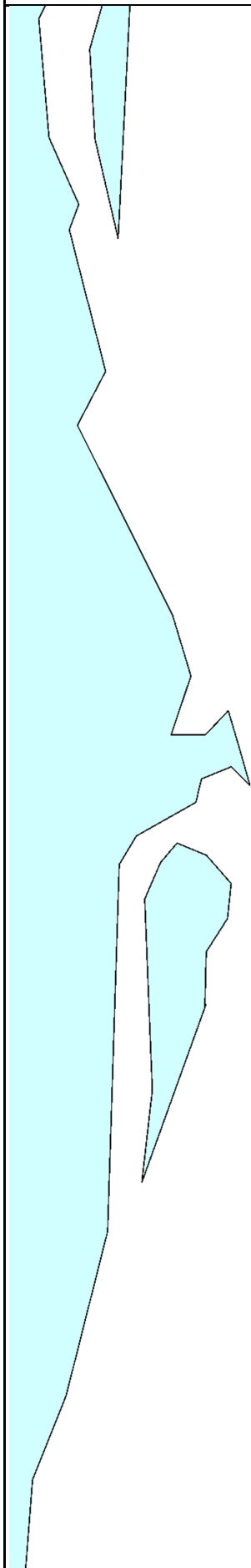
Масштаб 1:2 000



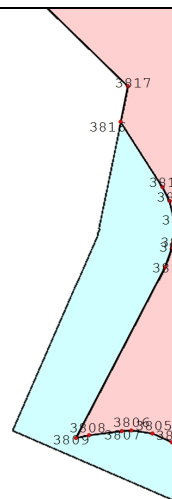
Масштаб 1:2 000



Масштаб 1:2 000



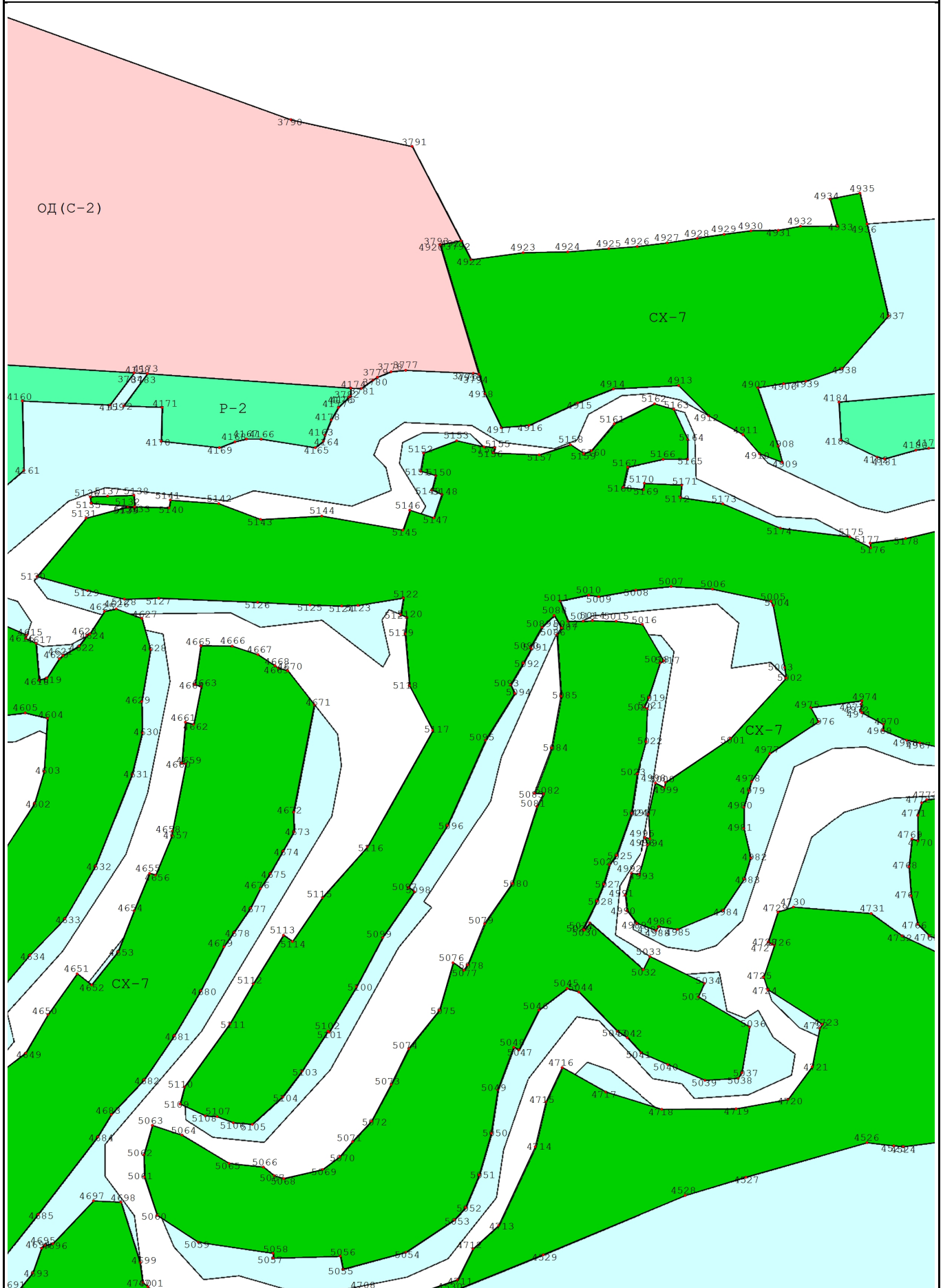
Масштаб 1:2 000

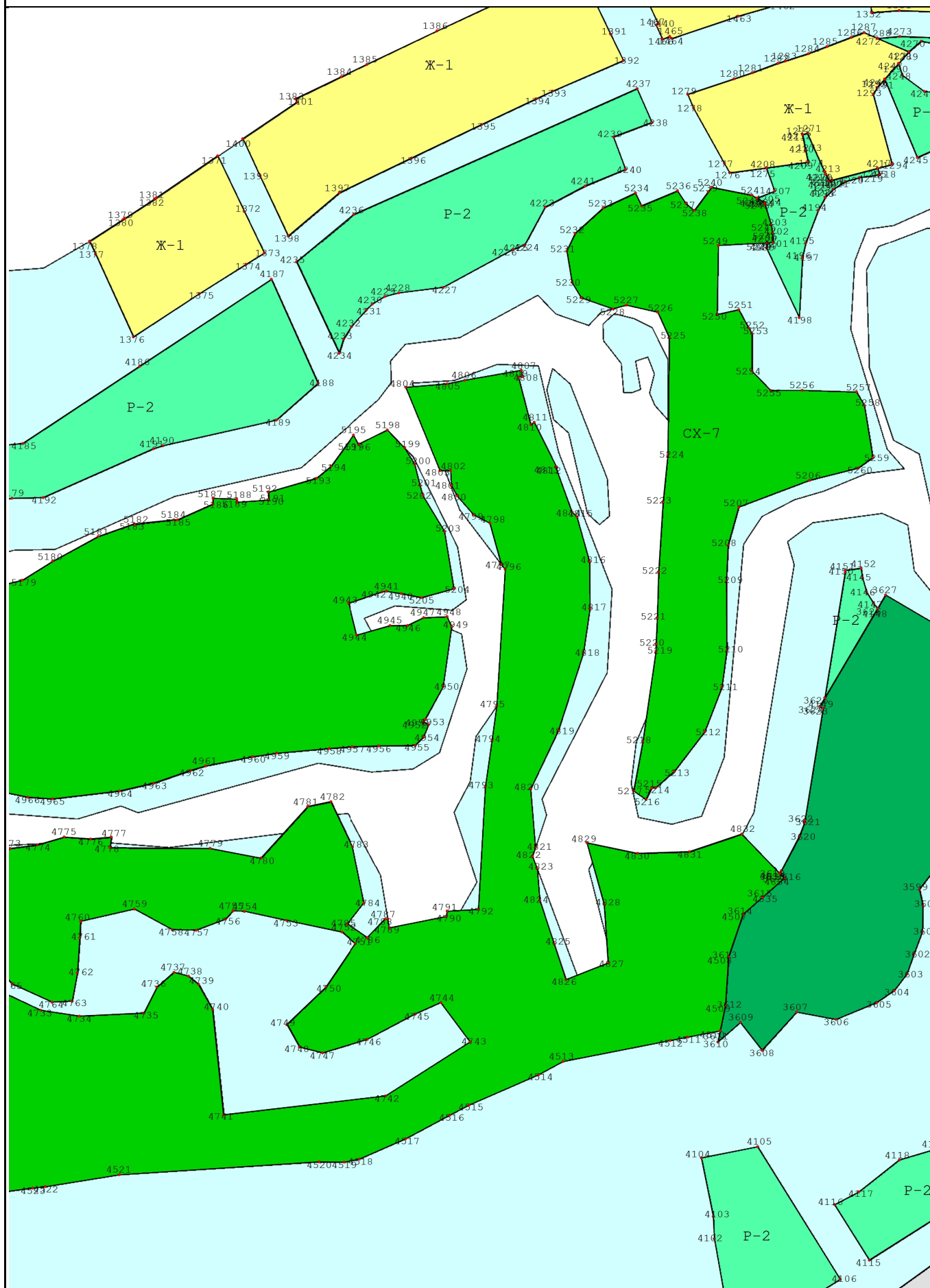


Масштаб 1:2 000

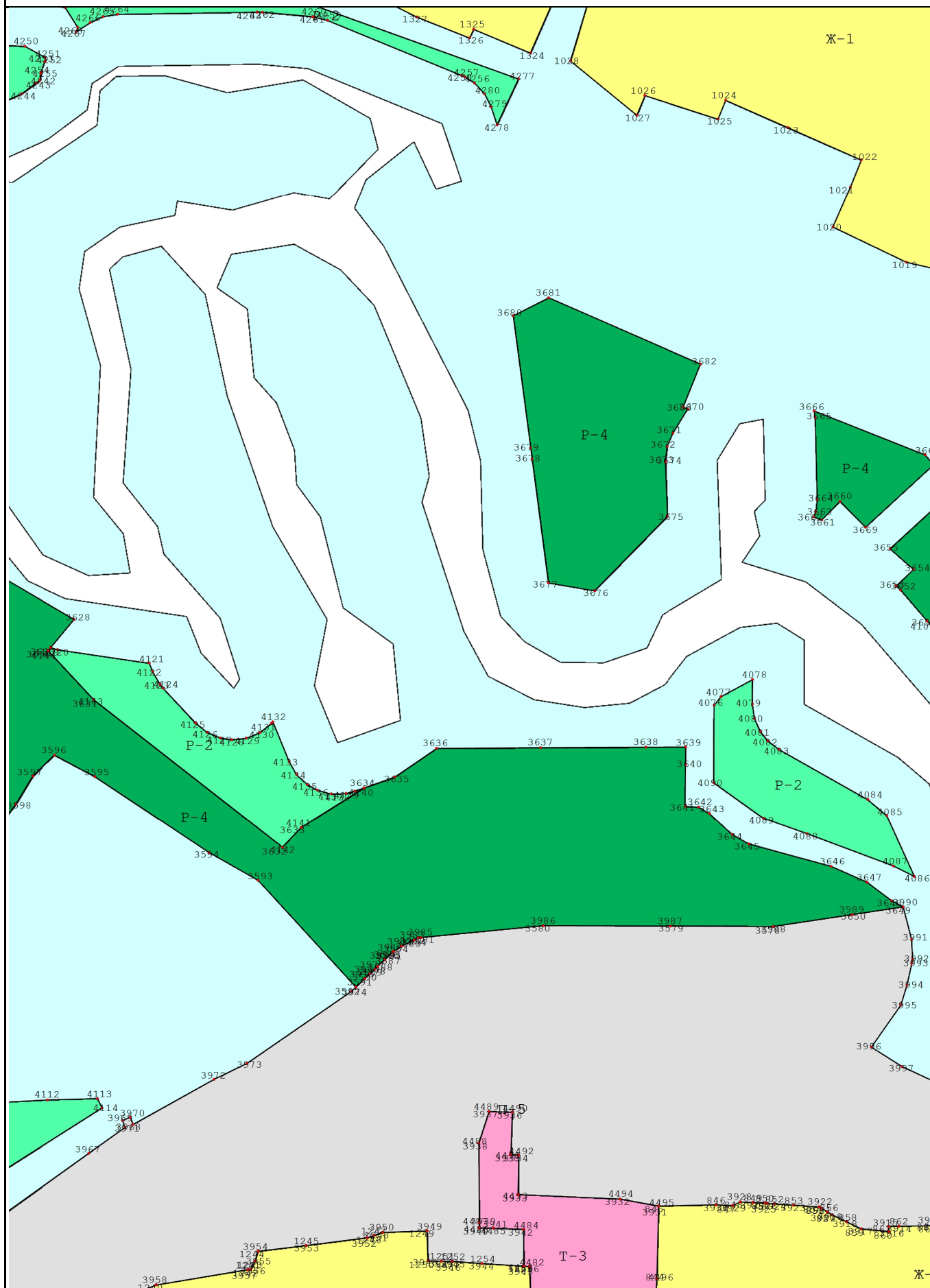


Масштаб 1:2 000

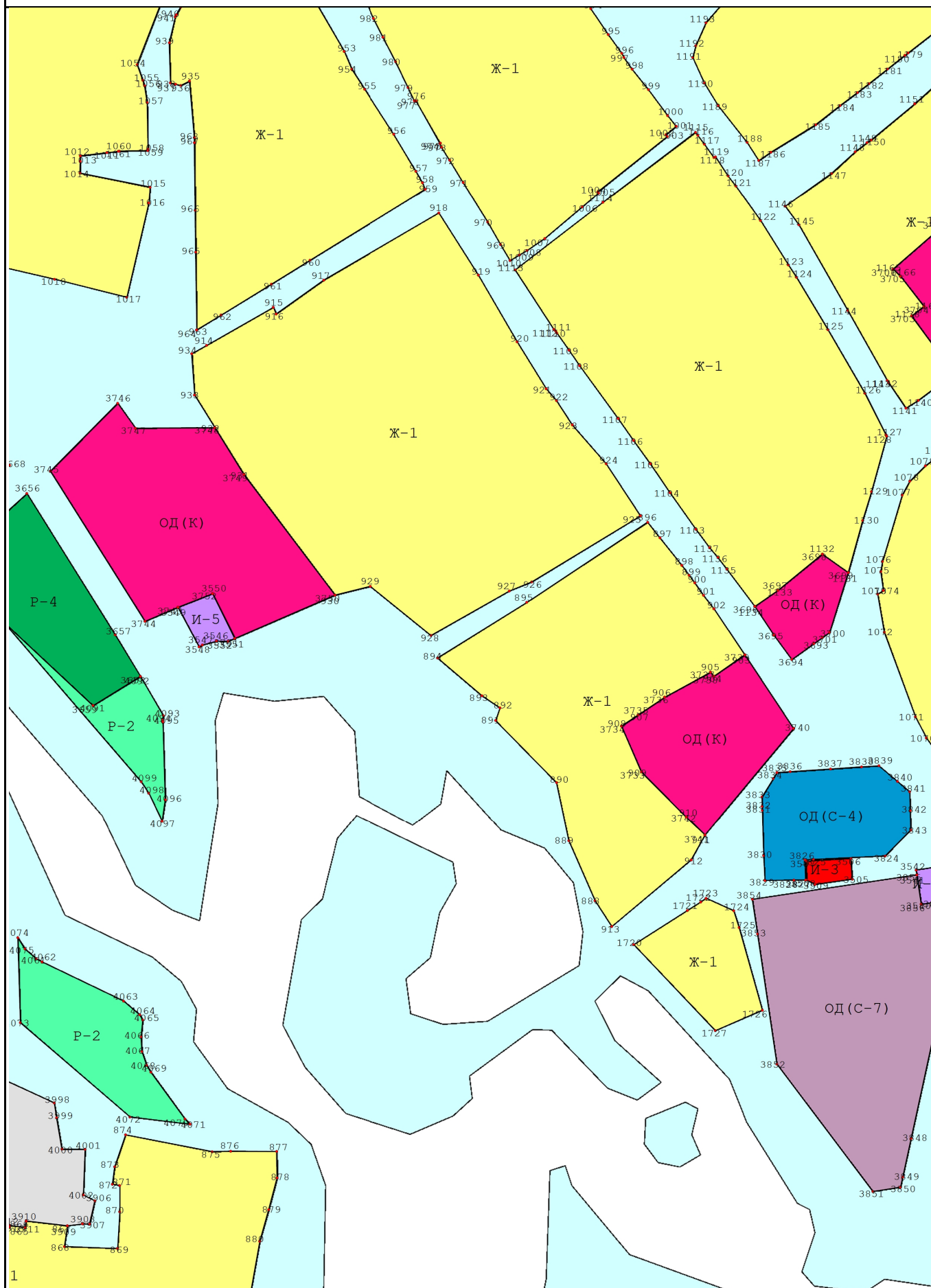




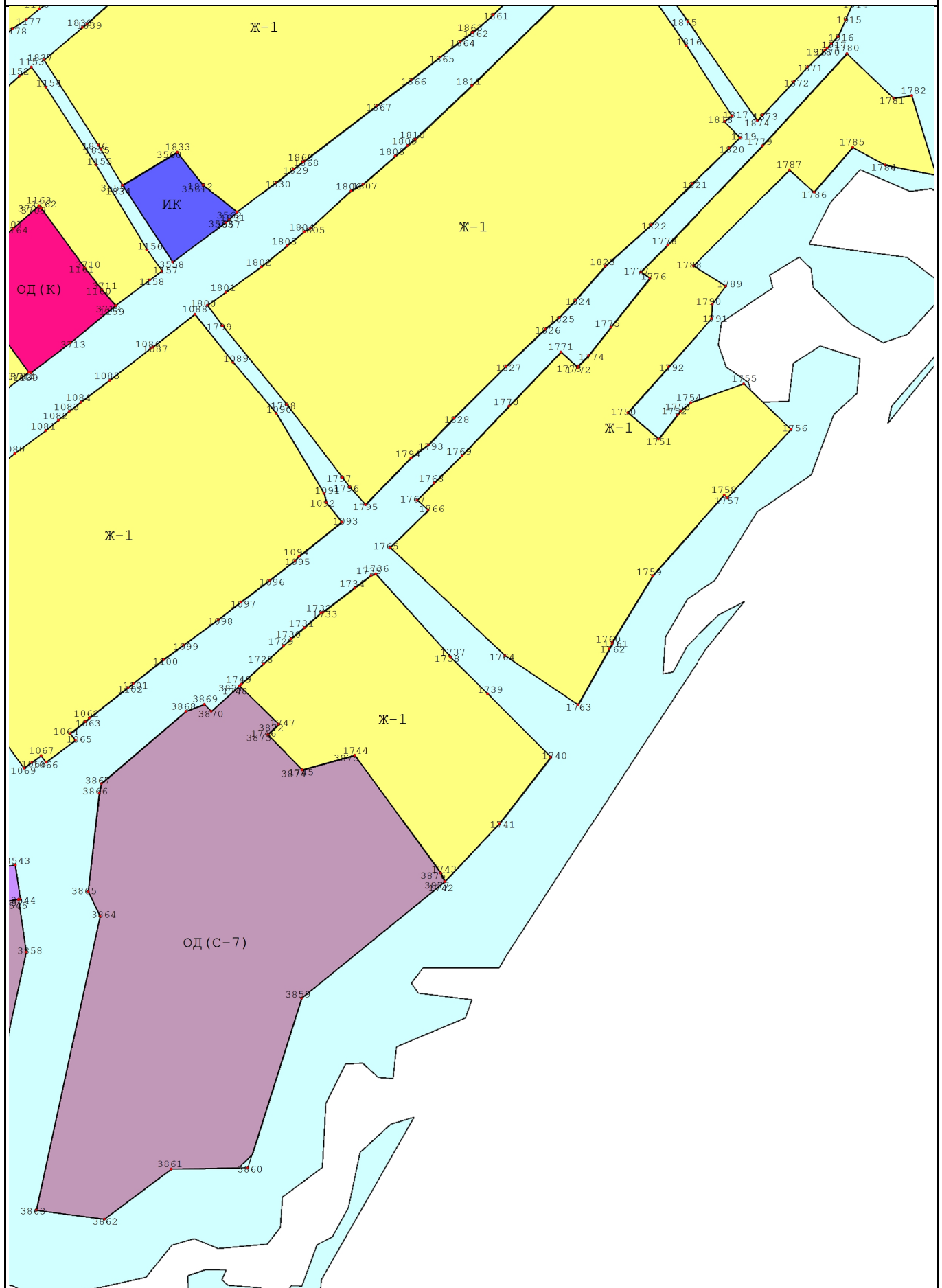
Масштаб 1:2 000



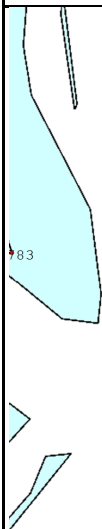
Масштаб 1:2 000



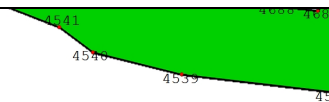
Масштаб 1:2 000



Масштаб 1:2 000



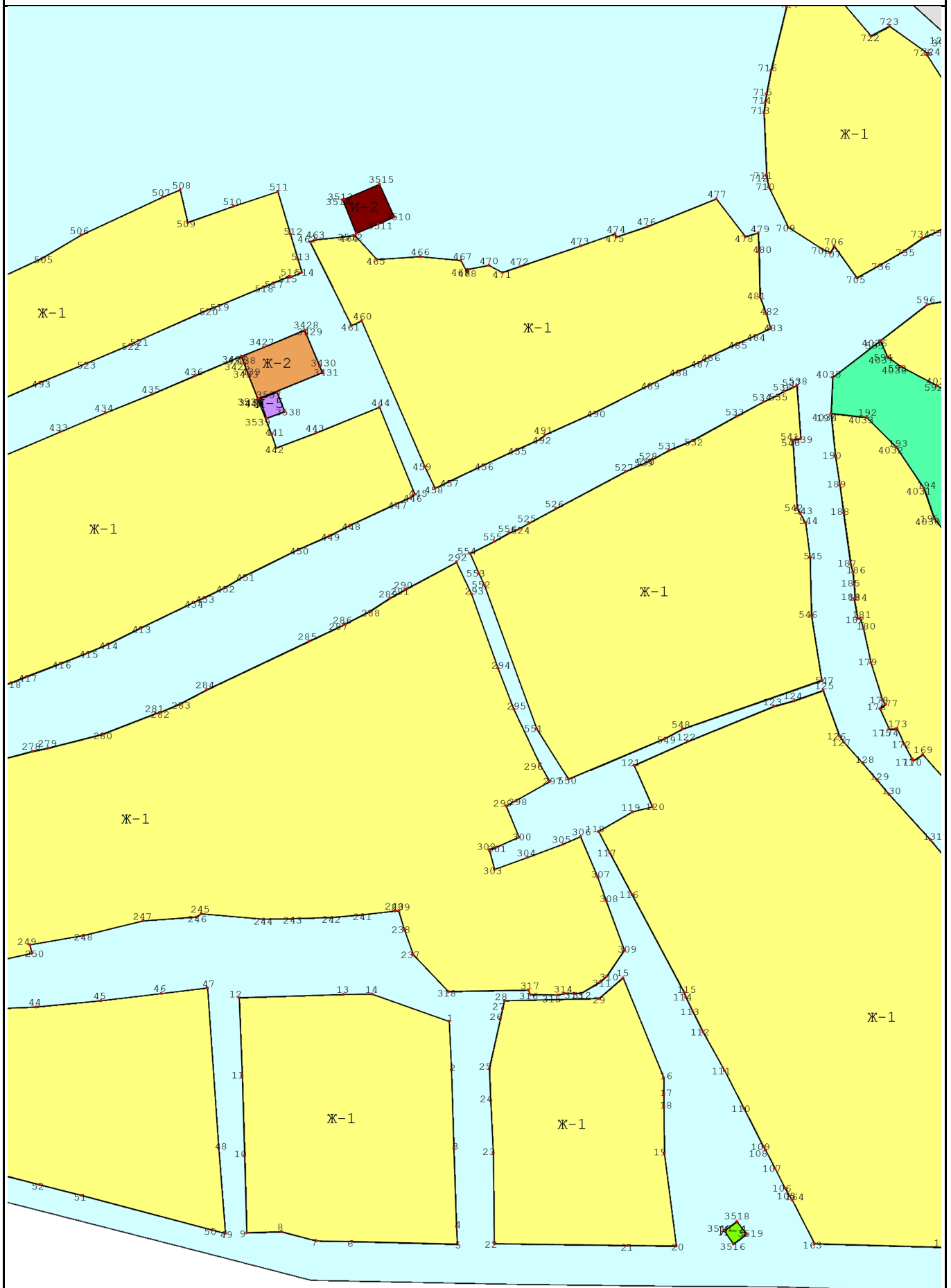
Масштаб 1:2 000



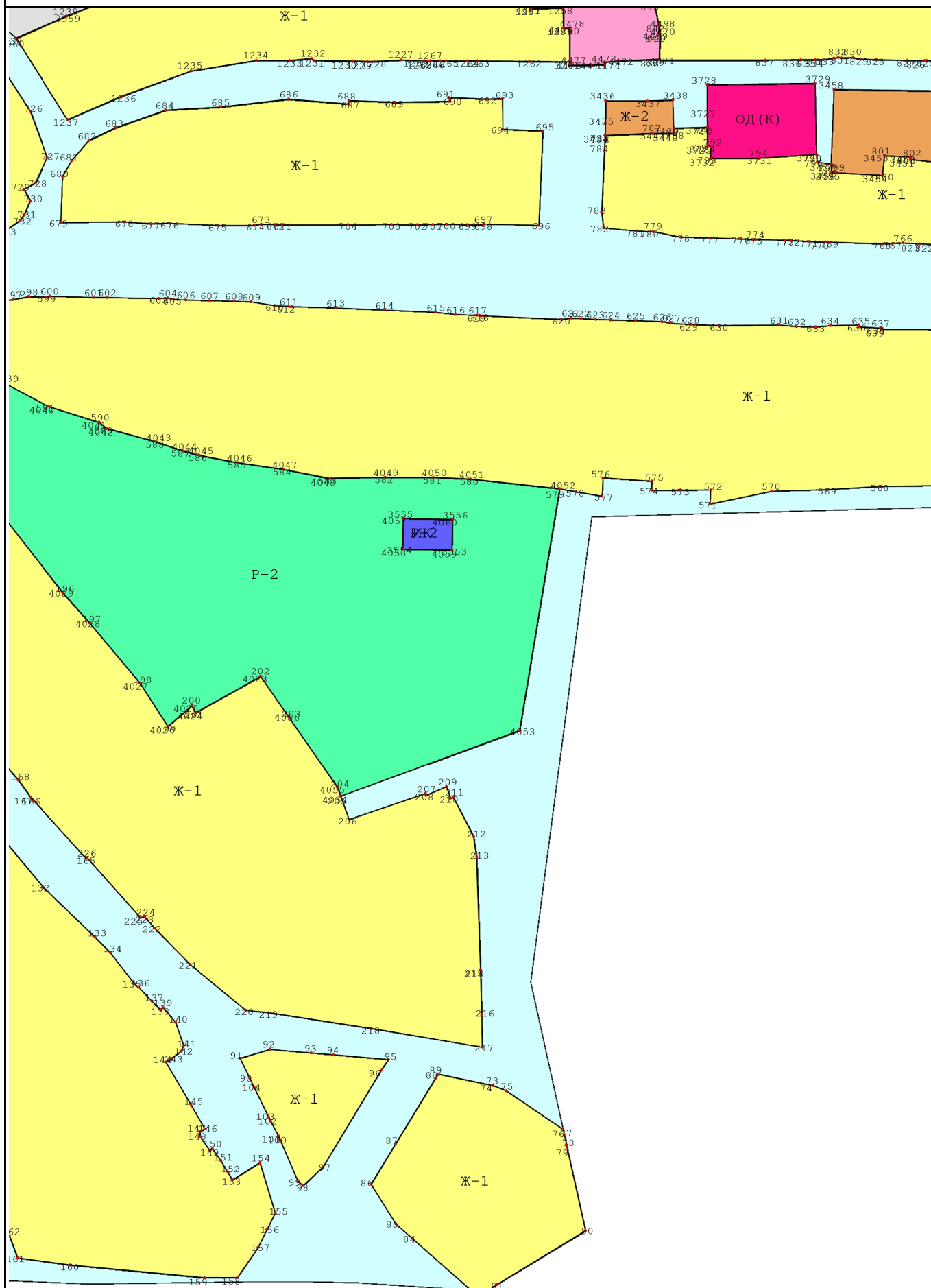
Масштаб 1:2 000

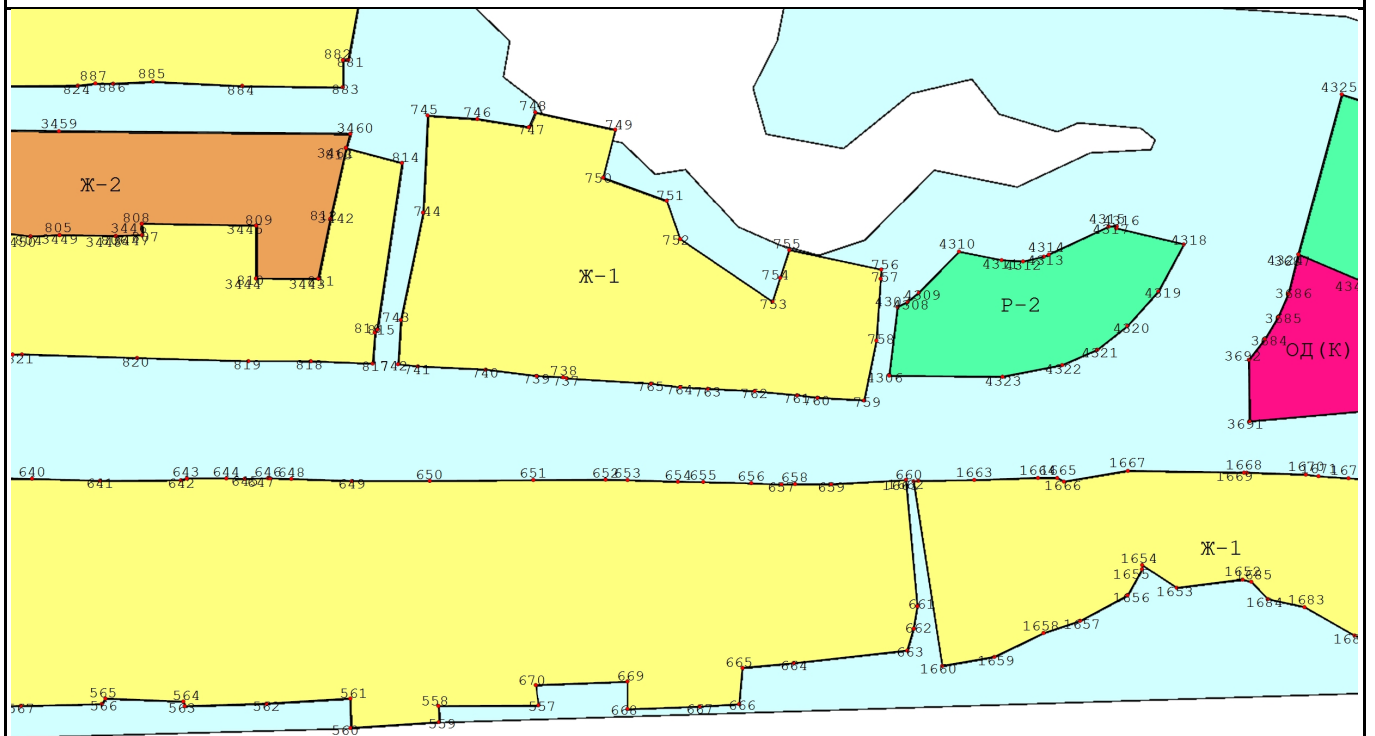


Масштаб 1:2 000



Масштаб 1:2 000





Масштаб 1:2 000

